

**Parliamentary Joint Committee on  
Native Title and the Aboriginal and  
Torres Strait Islander Land Fund**

**National Native Title Tribunal  
Annual Report 1999-2000**

**Submission No: 5**

**Mr Graeme Neate**

**President**

**National Native Title Tribunal**

**GPO Box 9973**

**BRISBANE QLD 4001**

**☎ 07 3226 8200 📄 07 3226 8235**

**E-mail:**



# NATIONAL NATIVE TITLE TRIBUNAL

10 May 2001

MLC Building GPO Box 9973, BRISBANE QLD 4001  
Level 30 239 George Street Telephone: (07) 3226 8200  
BRISBANE QLD 4000 Facsimile: (07) 3226 8235  
AUSTRALIA Website: www.nntt.gov.au

Senator Jeanie Ferris  
Chairperson  
Parliamentary Joint Committee on  
Native Title and the Aboriginal  
and Torres Strait Islander Land Fund  
Parliament House  
CANBERRA ACT 2600



Dear Senator Ferris

## Matters taken on notice at 3 April 2001 hearing

During the course of our appearance before the Committee on 3 April 2001 to review the Tribunal's 1999-2000 Annual Report, the Registrar and I undertook to supply further details in relation to several of issues raised by Committee members. I am pleased to be able to provide that information by way of this letter. For convenience, I have placed these issues under a number of headings.

### *Claimant applications incorporating the sea*

You asked how many claims would be affected by the High Court's decision in the Croker Island appeal (Proof Committee Hansard, page 54). I responded by giving you data relating to the claims that would be affected in the Torres Strait.

For the purpose of this answer, a 'sea claim' is any application that extends in part or in whole beyond the Australian coastline as defined by the mean high water mark.

There were 190 sea claim applications as at 15 March 2001. At that time, this number constituted approximately one-third of total claimant applications on the Federal Court's Schedule of Applications and a little over one-third of applications that were on the Register of Native Title Claims.

I have enclosed a copy of a *Report on claimant applications for a determination of native title that include sea* that sets out in some detail the status of these applications.

### *Status of applications failed under abbreviated registration test*

At page 4 of the Annual Report 1999-2000, a reference is made to 83 claimant applications that failed the abbreviated registration test. Senator Crossin and Mr McMullan inquired about the post-registration test status of these applications (Proof Committee Hansard, page 67 to 68).

As at 26 April 2001, some 66 of these applications remained active. Of this number:

- 51 have been notified by the Registrar; and
- 30 are in mediation, mediation has ceased on 8, and 28 are not yet in mediation.

This leaves 17 of the 83 applications that were dismissed, withdrawn or combined after the application of the abbreviated registration test.

### ***Claimant application lodgments in the Northern Territory***

Senator Crossin requested details about the increased rate of lodgement of claimant applications in the Northern Territory since October 2000 (Proof Committee Hansard, page 71 to 72). Between October 2000 and 26 April 2001, a total of 49 claimant applications were filed. Of these, 44 applications fall within the area of the Northern Land Council and 6 fall within the area of the Central Land Council. One application falls within both areas.

Of these 49 claimant applications, 43 applications had been registration-tested at 26 April 2001 and 6 had not. Of the 43 applications, 41 applications had been accepted for registration and 2 had not been accepted for registration. Of the 6 applications that had not been tested, 5 were awaiting registration-testing and one had been dismissed (within 4 weeks of being filed).

At 26 April 2001 there were 118 Northern Territory applications, 113 of which were active applications.


### ***Cost of additional work in the Northern Territory***

Mr McMullan asked for details of the extent of additional resources allocated by the Tribunal to deal with additional workload accruing in the Northern Territory since October 2000 (Proof Committee Hansard, page 73). In 1999-2000, expenditure for the Darwin Registry, including corporate overheads, was \$700,000. The projected expenditure for that Registry, including corporate overheads, in 2000-2001 is \$2.6m.

Although these additional resources have been obtained by the Tribunal through the Additional Estimates process and allocated in 2000-2001, additional resources would have been required if additional workload had come through the federal native system previously. In other words, had the workload begun to accrue in, say, 1998-99, the Tribunal would have been required to allocate additional funds to its Darwin Registry to deal with it.

If Committee members have any further queries regarding this information please do not hesitate to contact me or the Registrar, Mr Doepel.

Yours sincerely



**Graeme Neate**  
**President**

# **National Native Title Tribunal**

**Report on claimant applications for a determination of native title that include sea.\***

**As at 15 March 2001**

\*For the purposes of this report applications that include “sea” are those which include areas of sea beyond the Australian coastline, defined by the Mean High Water Mark.

## **Scope of this report – “sea” applications as at 15 March 2001**

This report refers to claimant applications for a determination of native title that include sea. “Sea applications” are those which extend beyond the Australian coastline, defined by the Mean High Water Mark.

### **The Schedule of Applications filed in the Federal Court**

The Schedule of Applications (Federal Court) contains:

- all active applications filed in the Federal Court, including registered applications, unregistered applications and amended but not yet registered versions of registered applications; and
- applications for which there is a determination of native title (determined applications).

Applications on the Schedule are described according to their current content and spatial characteristics as filed in the Court, or as determined by the Federal Court in the case of a determined application.

**Attachment A** lists sea applications on the Schedule of Applications (Federal Court).

Most of the sea applications on the Schedule are also on the Register of Native Title Claims. In some cases the Register will show the registered version and the Schedule will show an amended version of the same application which has not yet passed the registration test.

A map of the sea applications on the Schedule is also attached.

### **Register of Native Title Claims**

The Register contains:

- applications that were registered under the old Native Title Act (the Act as it was before the 1998 amendments) and have not yet been tested for registration under the new Act (the Act as amended in 1998); and
- applications that have passed the registration test under the new Act.

**Attachment B** lists sea applications on the Register of Native Title Claims.

There may be some applications that have been filed and registered under the new Act but not yet re-tested for registration. The Register will show the registered version and the Schedule will show the amended version of the same application.

A map of the sea applications on the Register is also attached.

**Summary of Schedule of Applications (Federal Court) that include sea within area being claimed**  
As at 15 March 2001

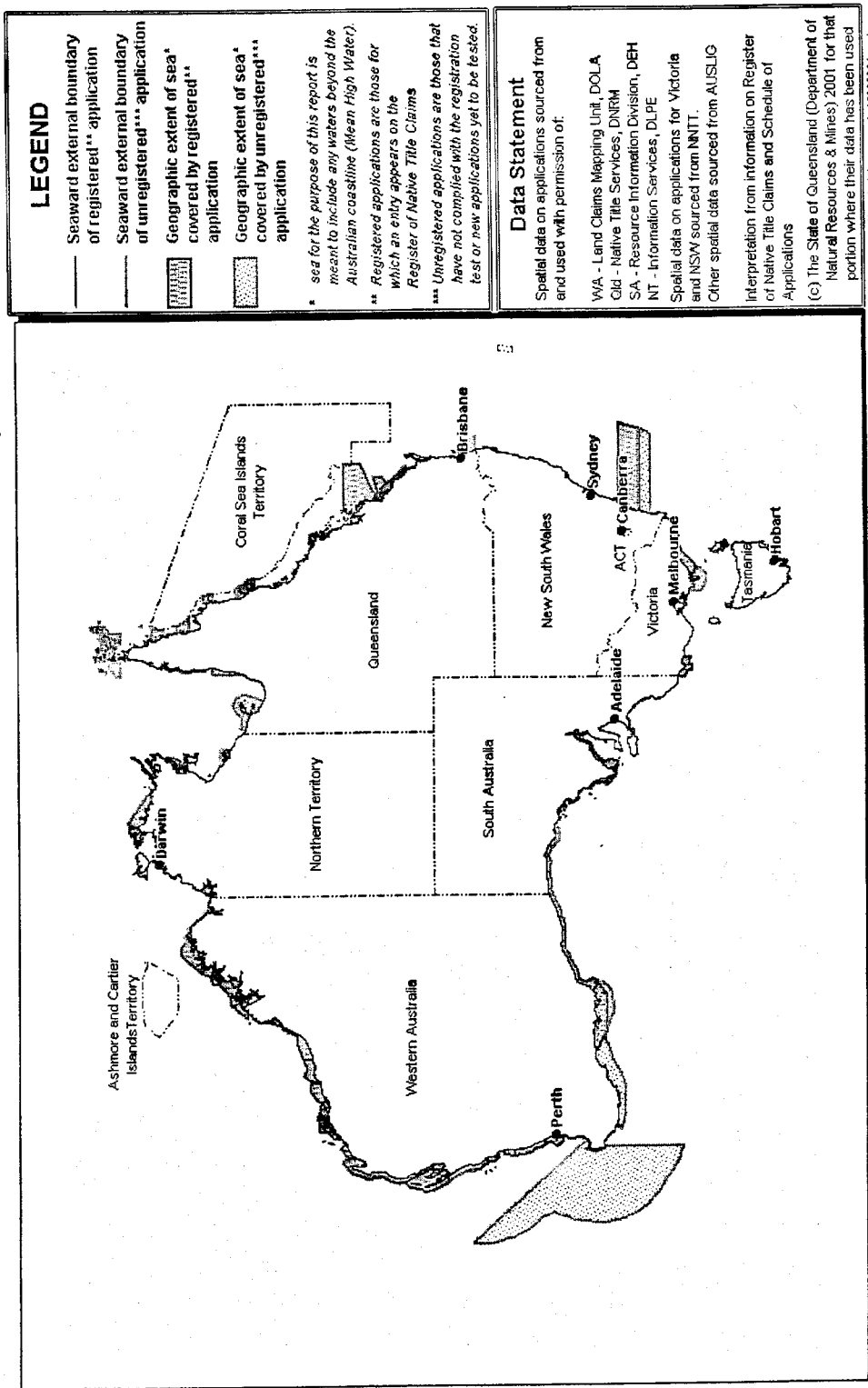
State/Territory	Beyond HWM but not beyond LWM	Beyond LWM but not beyond 3Nm	Beyond 3Nm but not beyond 12 Nm	Beyond 12Nm but not beyond 24 Nm	Beyond 24Nm but not as far as 200Nm	To 200Nm	Total
Queensland	45	26	9	12	5	0	97
Western Australia	7	16	13	5	5	1	47
South Australia	2	2	3	0	0	0	7
Northern Territory	4	9	2	0	2	0	17
Victoria	0	0	0	3	0	0	3
New South Wales	7	7	1	0	0	2	17
Tasmania	1	0	0	0	0	0	1
Jervis Bay (Commonwealth Territory)	1	0	0	0	0	0	1
<b>Total</b>	<b>67</b>	<b>60</b>	<b>28</b>	<b>20</b>	<b>12</b>	<b>3</b>	<b>190</b>

**Summary of Register of Native Title Claims that include sea within area being claimed**  
As at 15 March 2001

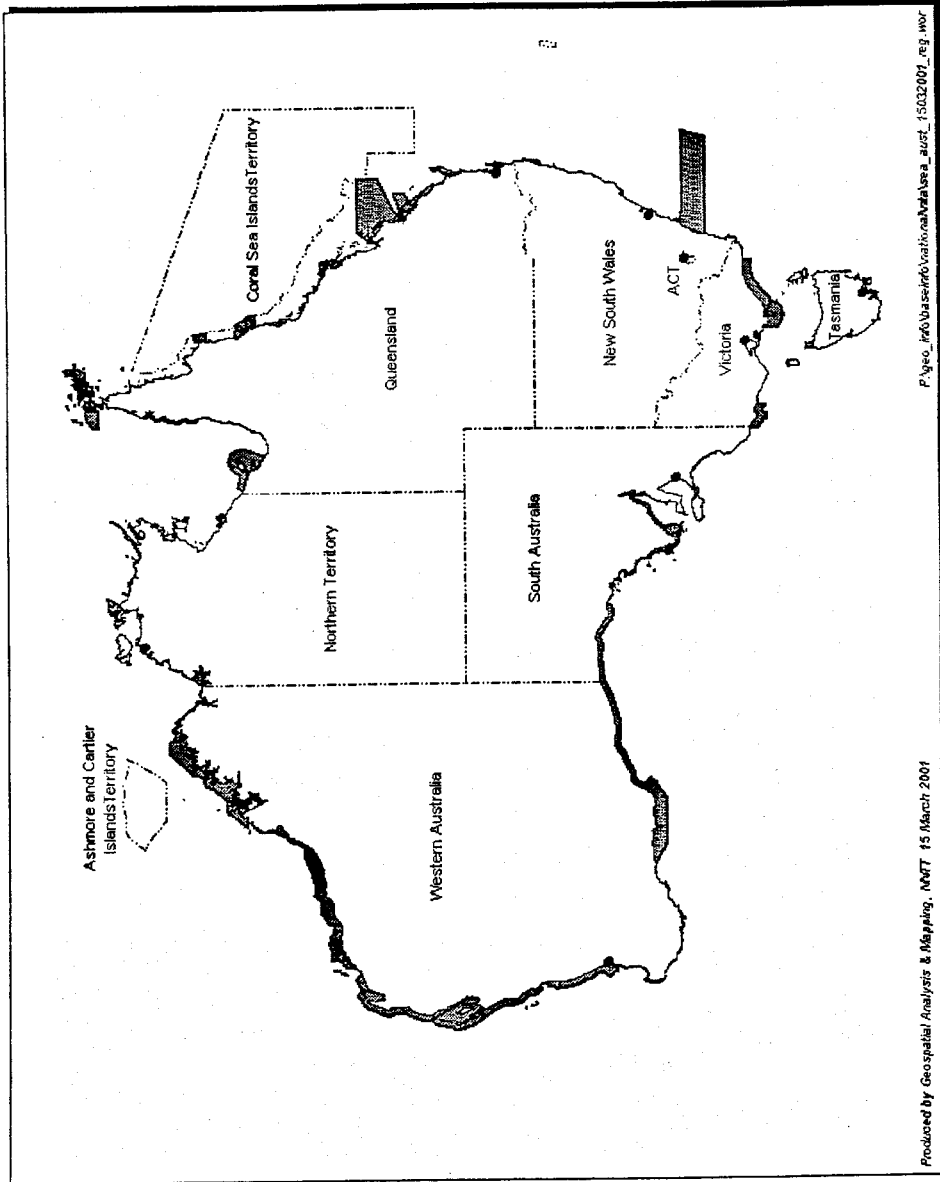
State/Territory	Beyond HWM but not beyond LWM	Beyond LWM but not beyond 3Nm	Beyond 3Nm but not beyond 12 Nm	Beyond 12Nm but not beyond 24 Nm	Beyond 24Nm but not as far as 200Nm	To 200Nm	Total
Queensland	43	23	8	7	2	0	83
Western Australia	6	15	13	4	4	0	42
South Australia	2	2	3	0	0	0	7
Northern Territory	3	8	0	0	1	0	10
Victoria	0	0	0	3	0	0	3
New South Wales	3	5	1	0	0	1	12
Tasmania	0	0	0	0	0	0	1
<b>Total</b>	<b>57</b>	<b>53</b>	<b>25</b>	<b>14</b>	<b>7</b>	<b>1</b>	<b>157</b>

HWM = High Water Mark  
LWM = Low Water Mark  
Nm = Nautical Miles


# Areas of \*sea subject to claim as per Native Title Claimant Applications on the Schedule of Applications (Federal Court) as at 15 March 2001



# Areas of \*sea subject to claim as per Native Title Claimant Applications on the Register of Native Title Claims as at 15 March 2001



**LEGEND**

- Seaward external boundary of registered\*\* application
-  Geographic extent of sea\* covered by registered\*\* application

\* Sea for the purpose of this report is meant to include any waters beyond the Australian coastline (Mean High Water).

\*\* Registered applications are those for which an entry appears on the Register of Native Title Claims

**Data Statement**

Spatial data on applications sourced from and used with permission of:

- WA - Land Claims Mapping Unit, DOLA
- Qld - Native Title Services, DNRM
- SA - Resource Information Group, DEH
- NT - Information Services, DLPE

Spatial data on applications for Victoria and NSW sourced from NNTT.

Other spatial data sourced from AUSLIG

Interpretation from information on Register of Native Title Claims.

(c) The State of Queensland (Department of Natural Resources & Mines) 2001 for that portion where their data has been used



**Native Title Claimant Applications as per Schedule of Applications (Federal Court) that include sea\* within area being claimed**

ATTACHMENT A

**NATIONALLY:** 190<sup>a</sup> applications (67 beyond HWM, 60 beyond LWM, 28 beyond 3Nm, 20 Beyond 12Nm, 12 Beyond 24Nm and 3 up to 200Nm)

BY STATE/TERRITORY

**Queensland :** 97<sup>b</sup> applications (45 beyond HWM, 26 beyond LWM, 9 beyond 3Nm, 12 Beyond 12Nm, 5 Beyond 24Nm and 0 up to 200Nm)

NNTT_NO	NAME	FC_No	Status	BEYOND HWM	BEYOND LWM	BEYOND_3NM	BEYOND_12N	BEYOND_24N	BEYOND TO_200 NM
QC94/003	Wik Peoples	QG6001/98	Determined in part	Yes	Yes	yes	no	no	no
QC94/006	Dingaal Tribe	QG6004/98	Not Yet Tested	Yes	Yes	yes	no	no	no
QC94/008	Gungganjji	QG6005/98	Accepted 23/09/1999	Yes	Yes	yes	no	no	no
QC94/011	Yirrganydji #1	QG6007/98	Not Yet Tested	Yes	Yes	yes	yes	no	no
QC94/013	Yalanji Peoples	QG6008/98	Accepted 13/09/1999	Yes	no	no	no	no	no
QC95/001	Umpila people	QG6009/98	Not Accepted 12/04/1999	Yes	Yes	yes	yes	no	no
QC95/002	Quandamooka	QG6010/98	Accepted 11/10/2000	Yes	Yes	no	no	no	no
QC95/004	Yirrganydji #2 (TR 315)	QG6012/98	Not Yet Tested	Yes	no	no	no	no	no
QC95/005	Yirrganydji #3 Ellie Point	QG6013/98	Accepted 15/09/1999	Yes	no	no	no	no	no
QC95/007	Bond People #1	QQG166/97	Not Yet Tested	Yes	no	no	no	no	no
QC95/008	Les Murgha & Vincent Shrieber	QG6014/98	Accepted 27/09/1999	Yes	Yes	yes	yes	no	no
QC95/013	Saibai Island Community	QG6017/98	Determined	Yes	Yes	yes	no	no	no
QC95/014	Kaanju/Umpila people	QG6236/98	Not Yet Tested	Yes	no	no	no	no	no
QC96/002	Wellesley Islands Sea Claim	QG207/97	Not Yet Tested	Yes	Yes	yes	yes	no	no
QC96/006	Ngurrapai People (Horn Is)	QG6023/98	Not Yet Tested	Yes	no	no	no	no	no
QC96/007	Muralag#1 (Prince of Wales Is)	QG6024/98	Not Yet Tested	Yes	no	no	no	no	no
QC96/008	Zuna (Entrance Is)	QG6025/98	Not Yet Tested	Yes	no	no	no	no	no
QC96/009	Muralag #2(Prince of Wales Is)	QG6026/98	Not Yet Tested	Yes	no	no	no	no	no
QC96/010	Dumarlag & other Islands	QG6027/98	Not Yet Tested	Yes	no	no	no	no	no
QC96/020	Mualgal people	QG6035/98	Determined	Yes	Yes	yes	no	no	no
QC96/022	Erubam Le (Darnley lders) #2	QG6037/98	Not Yet Tested	Yes	Yes	no	no	no	no
QC96/023	Erubam Le (Darnley lders) #3	QG6038/98	Not Yet Tested	Yes	no	no	no	no	no
QC96/024	Erubam Le (Darnley lders) #4	QG6039/98	Not Yet Tested	Yes	Yes	no	no	no	no
QC96/025	Erubam Le (Darnley lders) #5	QG6040/98	Not Yet Tested	Yes	no	no	no	no	no
QC96/026	Erubam Le (Darnley lders) #6	QG6041/98	Not Yet Tested	Yes	Yes	no	no	no	no
QC96/028	Erubam Le (Darnley lders) #8	QG6043/98	Not Yet Tested	Yes	yes	no	no	no	no
QC96/029	Erubam Le (Darnley lders) #9	QG6044/98	Not Yet Tested	Yes	no	no	no	no	no
QC96/030	Erubam Le (Darnley lders) #10	QG6045/98	Not Yet Tested	Yes	Yes	no	no	no	no

\* Sea for the purpose of this report is meant to include any waters beyond the Australian coastline (Mean High Water mark).

• Where applications fall within more than one jurisdiction, the application is only counted once.

• Based on spatial data sourced from DNRM, Queensland and NNTT and interpretation of information from Schedule of Applications as at 15 March 2001

**Native Title Claimant Applications as per Schedule of Applications (Federal Court) that include sea\* within area being claimed**

NNTT_NO	NAME	FC_No	Status	BEYOND HWM	BEYOND_ LWM	BEYOND_ _3NM	BEYOND _12N	BEYOND _24N	TO_200 NM
QC96/031	Erubam Le (Darnley I'ders) #11	QG6046/98	Not Yet Tested	Yes	no	no	no	no	no
QC96/032	Erubam Le (Darnley I'ders) #12	QG6047/98	Not Yet Tested	Yes	Yes	no	no	no	no
QC96/033	Erubam Le (Darnley I'ders) #13	QG6048/98	Not Yet Tested	Yes	no	no	no	no	no
QC96/034	Erubam Le (Darnley I'ders) #14	QG6049/98	Not Yet Tested	Yes	Yes	no	no	no	no
QC96/035	Dailymple (Darnuth) I'ders#1	QG6050/98	Determined	Yes	no	no	no	no	no
QC96/036	Dailymple (Darnuth) I'ders#2	QG6051/98	Not Yet Tested	Yes	Yes	no	no	no	no
QC96/037	Iama (Yam) Islanders #1	QG6052/98	Accepted 22/06/1999	Yes	no	no	no	no	no
QC96/038	Iama (Yam) Islanders #2	QG6053/98	Not Yet Tested	Yes	Yes	no	no	no	no
QC96/039	Iama (Yam) Islanders#3	QG6054/98	Not Yet Tested	Yes	no	no	no	no	no
QC96/040	Iama (Yam) Islanders #4	QG6055/98	Not Yet Tested	Yes	Yes	no	no	no	no
QC96/041	Iama (Yam) Islanders #5	QG6056/98	Not Yet Tested	Yes	no	no	no	no	no
QC96/042	Iama (Yam) Islanders #6	QG6057/98	Not Yet Tested	Yes	Yes	no	no	no	no
QC96/043	Iama (Yam) Islanders #7	QG6058/98	Not Yet Tested	Yes	no	no	no	no	no
QC96/044	Iama (Yam) Islanders #8	QG6059/98	Not Yet Tested	Yes	Yes	no	no	no	no
QC96/045	Iama (Yam) Islanders #9	QG6060/98	Not Yet Tested	Yes	no	no	no	no	no
QC96/046	Iama (Yam) Islanders #10	QG6061/98	Not Yet Tested	Yes	Yes	no	no	no	no
QC96/047	Mabuiag Islanders #1	QG6062/98	Determined	Yes	no	no	no	no	no
QC96/048	Mabuiag Islanders #2	QG6063/98	Not Yet Tested	Yes	Yes	no	no	no	no
QC96/049	Mrs F. Kennedy (Zuizin) #1	QG6064/98	Not Yet Tested	Yes	no	no	no	no	no
QC96/050	Mrs F. Kennedy (Zuizin) #2	QG6065/98	Not Yet Tested	Yes	yes	no	no	no	no
QC96/051	Gebara Islanders #1	QG6066/98	Not Yet Tested	Yes	no	no	no	no	no
QC96/052	Gebara Islanders #2	QG6067/98	Not Yet Tested	Yes	Yes	no	no	no	no
QC96/053	Masig People (Yorke I'ders) #1	QG6068/98	Determined	Yes	no	no	no	no	no
QC96/054	Masig People (Yorke I'ders) #2	QG6069/98	Not Yet Tested	Yes	Yes	no	no	no	no
QC96/055	Darnley Islanders Sea Claim #1	QG6070/98	Not Yet Tested	Yes	Yes	yes	yes	no	no
QC96/056	Darnley Islanders Sea Claim #2	QG6071/98	Not Yet Tested	Yes	Yes	yes	no	no	no
QC96/057	Warraber (Sue Islanders) #1	QG6072/98	Not Yet Tested	Yes	Yes	yes	no	no	no
QC96/058	Warraber (Sue Islanders) # 2	QG6073/98	Determined	Yes	no	no	no	no	no
QC96/059	Iama peoples (Yam Islanders)	QG6074/98	Not Yet Tested	Yes	Yes	no	no	no	no
QC96/060	Umpila #2 - DOGIT	QG6075/98	Not Accepted 25/10/1999	Yes	no	no	no	no	no
QC96/062	Ugar (Stephens Islanders) #2	QG6077/98	Not Yet Tested	Yes	Yes	no	no	no	no
QC96/063	Badu (Badu Islanders) #1	QG6078/98	Accepted 17/08/1999	Yes	no	no	no	no	no
QC96/064	Badu (Badu Islanders) #2	QG6079/98	Not Yet Tested	Yes	Yes	no	no	no	no
QC96/065	Badu (Badu Islanders) #3	QG6080/98	Not Yet Tested	Yes	no	no	no	no	no
QC96/066	Badu (Badu Islanders) #4	QG6081/98	Not Yet Tested	Yes	Yes	no	no	no	no
QC96/068	Badu (Badu Islanders) #6	QG6219/98	Not Yet Tested	Yes	Yes	yes	yes	yes	no
QC96/069	Kombumerri	QG6082/98	Not Accepted 08/11/1999	Yes	yes	yes	yes	yes	no
QC96/077	Nega people #1	QG6084/98	Accepted 03/09/1999	Yes	no	no	no	no	no
QC96/078	Nega people #2	QG6085/98	Not Accepted 15/04/1999	Yes	yes	yes	no	no	no

**Native Title Claimant Applications as per Schedule of Applications (Federal Court) that include sea\* within area being claimed**

NNTT_NO	NAME	FC_No	Status	BEYOND HWM	BEYOND_ LWM	BEYOND_ _3NM	BEYOND _12N	BEYOND _24N	TO_200 NM
QC96/081	Parremar People #1	QG6087/98	Determined	Yes	no	no	no	no	no
QC96/083	People of Dauan Island #1	QG6248/98	Determined	Yes	no	no	no	no	no
QC96/084	People of Dauan Island #2	QG6090/98	Not Accepted 26/03/1999	Yes	Yes	no	no	no	no
QC96/086	Masig (Yorke Islanders) #3	QG6092/98	Not Accepted 26/03/1999	Yes	Yes	yes	yes	yes	no
QC96/087	People of Dauan Island #3	QG6093/98	Not Accepted 26/03/1999	Yes	Yes	yes	yes	no	no
QC97/007	Kaanju/Umpila #2	QG6117/98	Not Accepted 25/10/1999	Yes	no	no	no	no	no
QC97/008	Wondunna Clan, Badjala People	QG6254/98	Accepted 09/06/1999	Yes	No	no	no	no	no
QC97/009	Kowanyama People	QG6119/98	Not Accepted 10/09/1999	Yes	Yes	yes	yes	no	no
QC97/019	Birri-Gubba People	QG6249/98	Accepted 28/06/1999	Yes	No	no	no	no	no
QC97/021	Darumbal People	QG6131/98	Accepted 05/07/2000	Yes	Yes	yes	yes	yes	no
QC97/029	Bailal People	QG6139/98	Accepted 24/05/1999	Yes	Yes	yes	yes	no	no
QC97/030	Butchulla People	QG6140/98	Accepted 13/09/1999	Yes	Yes	no	no	no	no
QC97/035	Gooreng Gooreng People	QG6143/98	Not Accepted 15/09/1999	Yes	Yes	yes	yes	no	no
QC97/037	Taribelang Bunda People	QG6145/98	Accepted 20/07/1999	Yes	No	no	no	no	no
QC97/043	Wuthathi	QG6150/98	Accepted 10/11/2000	Yes	no	no	no	no	no
QC97/044	Undumbi People	QG6151/98	Not Accepted 14/09/1999	Yes	Yes	no	no	no	no
QC97/048	Kalpawar Holdings	QG6155/98	Accepted 31/08/2000	Yes	No	no	no	no	no
QC98/011	Wirri People #2	QG6251/98	Accepted 30/10/2000	Yes	No	no	no	no	no
QC98/026	Turrbal People	QG6196/98	Accepted 26/05/2000	Yes	no	no	no	no	no
QC98/029	People of Boigu Island #2	QG6199/98	Accepted 23/02/2000	Yes	no	no	no	no	no
QC98/030	Wulgurukaba People #1	QG6221/98	Accepted 08/09/1999	Yes	no	no	no	no	no
QC98/034	Waier & Dowar Islands	QG6204/98	Accepted 27/04/2000	Yes	no	no	no	no	no
QC99/020	Gurang People	QG619/99	Accepted 01/02/2000	Yes	Yes	yes	yes	no	no
QC99/021	Bindal People	QG6020/99	Accepted 13/09/2000	Yes	No	no	no	no	no
QC99/024	Gia People	QG6023/99	Accepted 09/06/2000	Yes	Yes	yes	no	no	no
QC99/026	Ankamuthi People combined	QG6159/98	Accepted 21/09/1999	Yes	No	no	no	no	no
QC99/035	Gubbi Gubbi People #2	QG6034/99	Not Yet Tested	Yes	Yes	no	no	no	no
QC99/038	Kuuku Yatu	QG6016/98	Not Yet Tested	Yes	Yes	yes	yes	yes	no
QC99/039	Yarrabarra Gungandji	QG6018/98	Accepted 04/09/2000	Yes	Yes	yes	yes	no	no
QC99/040	Mandingalbay Yidinji People #1	QG6015/98	Not Yet Tested	Yes	Yes	yes	yes	no	no

**Western Australia: 47<sup>c</sup> applications (7 beyond HWM, 16 beyond LWM, 13 beyond 3Nm, 5 Beyond 12Nm, 6 Beyond 24Nm and 1 up to 200Nm)**

NNTT_NO	NAME	FC_No	Status	BEYOND HWM	BEYOND_ LWM	BEYOND_ _3NM	BEYOND _12N	BEYOND _24N	TO_200 NM
WC94/002	Mirruwung Gajerrong #1	WG6001/95	Determined 11/05/2000	Yes	yes	no	no	no	no

\* Based on spatial data sourced from LCMU, DOLA and NNTT and interpretation of information from Schedule of Applications as at 15 March 2001

**Native Title Claimant Applications as per Schedule of Applications (Federal Court) that include sea\* within area being claimed**

NNTT_NO	NAME	FC_No	Status	BEYOND HWM	BEYOND_ LWM	BEYOND_ 3NM	BEYOND _12N	BEYOND _24N	TO 200 NM
WC95/023	Ngarinyin	WG6016/96	Accepted 19/03/1999	Yes	no	no	no	no	no
WC95/046	Swanbourne	WG0140/98	Not Accepted 07/12/1999	Yes	yes	no	no	no	no
WC95/048	Ibardi/Jawi	WG0049/98	Accepted 10/09/1999	Yes	yes	yes	yes	no	no
WC95/086	Ballaruks Peoples	WG0149/98	Not Accepted 01/06/1999	Yes	yes	yes	yes	no	no
WC96/041	Harris Family	WG6085/98	Accepted 15/09/1999	Yes	yes	no	no	no	no
WC96/064	Bullenbuk - Noongar	WG6097/98	Accepted 16/07/1999	Yes	yes	yes	yes	yes	no
WC96/089	Yaburara & Martudhunera people	WG0127/97	Accepted 09/04/1999	Yes	yes	yes	no	no	no
WC96/093	Mullewa Wadjari Community	WG6119/98	Accepted 28/04/1999	Yes	no	no	no	no	no
WC96/099	Djabera-Djabera People.	WG6124/98	Accepted 30/09/1999	Yes	yes	no	no	no	no
WC96/105	Wom-Ber	WG6130/98	Not Accepted 03/07/2000	Yes	yes	yes	yes	yes	no
WC96/109	Southern Noongar	WG6134/98	Accepted 06/08/1999	Yes	no	no	no	no	no
WC97/028	Gnulli	WG6161/98	Accepted 20/10/2000	Yes	yes	yes	no	no	no
WC97/071	YUED	WG6192/98	Accepted 21/07/1999	Yes	yes	yes	no	no	no
WC97/072	Widi Mob	WG6193/98	Not Accepted 04/07/2000	Yes	no	no	no	no	no
WC97/073	Naaquja Peoples	WG6194/98	Accepted 16/06/2000	Yes	yes	yes	no	no	no
WC97/105	Ngadjungarra	WG6221/98	Accepted 14/07/1999	Yes	yes	yes	no	no	no
WC98/017	The Malgana Shark Bay People's Application	WG6236/98	Accepted 18/08/1999	Yes	yes	yes	no	no	no
WC98/021	Leregon #2	WG6238/98	Not Accepted 23/09/1999	Yes	yes	no	no	no	no
WC98/039	Mayala	WG6255/98	Accepted 15/06/1999	Yes	yes	Yes	Yes	No	No
WC98/040	Wong-goo-It-oo	WG6256/98	Accepted 09/04/1999	Yes	yes	yes	no	no	no
WC98/042	V.J. & C.F. Isaacs	WG6258/98	Not Accepted 14/07/1999	Yes	yes	yes	yes	yes	yes
WC98/057	Arnold Franks	WG6273/98	Accepted 04/11/1999	Yes	yes	yes	no	no	no
WC98/058	Gnaala Karla Booja	WG6274/98	Accepted 10/08/2000	Yes	yes	no	no	no	no
WC98/063	South West Boojarah	WG6279/98	Accepted 09/04/1999	Yes	no	no	no	no	no
WC98/065	Nyangumaria People	WG6281/98	Accepted 22/02/2000	Yes	yes	yes	yes	yes	no
WC98/070	Wagyl Kaip	WG6286/98	Accepted 23/04/1999	Yes	no	no	no	no	no
WC99/002	Ngadju	W6020/98	Accepted 21/09/2000	Yes	no	no	no	no	no
WC99/003	Kariyara People	W6169/98	Accepted 22/04/1999	Yes	yes	yes	yes	yes	no
WC99/006	Combined Metro Working Group	W0142/98	Accepted 13/05/1999	Yes	yes	yes	no	no	no
WC99/007	Dambimangari	W6061/98	Accepted 27/05/1999	Yes	yes	no	no	no	no
WC99/008	Njama	W6028/98	Accepted 03/06/1999	Yes	yes	no	no	no	no
WC99/011	Wanjina/Wungurr-Willingin	W6015/99	Accepted 09/07/1999	Yes	yes	no	no	no	no
WC99/012	Kuruma Marthudunera (Combined)	W6090/98	Accepted 24/06/1999	Yes	yes	no	no	no	no
WC99/014	Ngaluma/Injibandi	W6017/96	Accepted 14/07/1999	Yes	yes	yes	yes	no	no
WC99/023	Rubibi	W6006/98	Accepted 24/09/1999	Yes	yes	yes	no	no	no
WC99/025	Nyikina and Mangala	W6099/98	Accepted 28/09/1999	Yes	yes	no	no	no	no
WC99/026	Ngarla	W6185/98	Accepted 28/09/1999	Yes	yes	yes	yes	yes	no
WC99/035	Uunguu	W6033/99	Accepted 30/06/2000	Yes	yes	yes	yes	no	no
WC99/036	Goolarabooloo - Jabirr Jabirr Peoples	W6002/98	Accepted 29/10/1999	Yes	yes	no	no	no	no

## Native Title Claimant Applications as per Schedule of Applications (Federal Court) that include sea\* within area being claimed

NTTT_NO	NAME	FC_No	Status	BEYOND_HWM	BEYOND_LWM	BEYOND_3NM	BEYOND_12N	BEYOND_24N	TO_200_NM
WC99/045	Thalanyji People Combined	W6113/98	Accepted 07/02/2000	Yes	yes	no	no	no	no
WC99/047	Balangarra (Combination)	WG6027/98	Not Yet Tested	Yes	yes	no	no	no	no
WC00/001	Hutt River - Murchison Region	W6001/00	Accepted 07/07/2000	Yes	yes	yes	no	no	no
WC00/002	Karajarri Combined	W6100/98	Accepted 25/02/2000	Yes	yes	no	no	no	no
WC00/006	Balangarra #3	W6004/00	Accepted 28/08/2000	Yes	yes	no	no	no	no
WC00/013	Nanda People	WG6136/98	Not Yet Tested	Yes	yes	yes	no	no	no
WC01/001	Mirning People	WG6001/01	Not Yet Tested	Yes	yes	yes	no	no	no

## South Australia: 7<sup>d</sup> applications (2 beyond HWM, 2 beyond LWM, 3 beyond 3Nm, 0 Beyond 12Nm, 0 Beyond 24Nm and 0 up to 200Nm)

NTTT_NO	NAME	FC_No	Status	BEYOND_HWM	BEYOND_LWM	BEYOND_3NM	BEYOND_12N	BEYOND_24N	TO_200_NM
SC96/001	Maralinga Tjarutja	SG6008/19	Not Yet Tested	Yes	Yes	yes	no	no	no
SC96/004	Bangarla Native Title Claim	SG6011/19	Accepted 15/02/2000	Yes	Yes	yes	no	no	no
SC96/005	Nukunu Native Title Claim	SG6012/19	Accepted 17/01/2000	Yes	Yes	no	no	no	no
SC97/005	Wirangu #1	SG6018/19	Not Yet Tested	Yes	no	no	no	no	no
SC97/006	Wirangu #2 Native Title Claim	SG6019/19	Accepted 07/02/2000	Yes	no	no	no	no	no
SC97/008	Naou-Bangarla Native Title Claim.	SG6021/19	Accepted 07/02/2000	Yes	Yes	yes	no	no	no
SC98/004	Ngarrindjiet and Others Native Title Claim	SG6027/98	Accepted 11/01/2000	Yes	Yes	no	no	no	no

## Northern Territory: 17<sup>e</sup> applications (4 beyond HWM, 9 beyond LWM, 2 beyond 3Nm, 0 Beyond 12Nm, 2 Beyond 24Nm and 0 up to 200Nm)

NTTT_NO	NAME	FC_No	Status	BEYOND_HWM	BEYOND_LWM	BEYOND_3NM	BEYOND_12N	BEYOND_24N	TO_200_NM
DC94/003	St Vidgeon's	DG6001/97	Not Accepted 15/07/1999	Yes	No	no	no	no	no
DC94/004	Larrakia - East Arm (water)	DG6003/98	Not Yet Tested	Yes	Yes	no	no	no	no
DC94/006	Croker Island Seas	DG6001/96	Determined	Yes	Yes	yes	yes	yes	no
DC95/001	Miriwung & Gajerrong #3	DG6008/98	Not Yet Tested	Yes	No	no	no	no	no
DC96/001	Dangalaba 1	DG6010/98	Accepted 31/05/2000	Yes	Yes	no	no	no	no
DC96/002	Dinah Beach	DG6011/98	Accepted 20/07/2000	Yes	Yes	no	no	no	no
DC96/007	Larrakia - Darwin	DG6017/98	Accepted 13/06/2000	Yes	Yes	no	no	no	no
DC97/002	Boroloola/Gulf Region	DG6021/98	Not Accepted 13/07/1999	Yes	Yes	no	no	no	no
DC97/003	Dangalaba 9	DG6022/98	Not Yet Tested	Yes	Yes	no	no	no	no
DC97/004	Edward Pellew Seas	DG6024/98	Not Accepted 13/07/1999	Yes	Yes	yes	no	no	no
DC97/005	West Arnhem Seas	DG6025/98	Not Accepted 13/07/1999	Yes	Yes	yes	yes	yes	no
DC97/008	Bradshaw Station	DG6028/98	Accepted 31/05/2000	Yes	No	no	no	no	no

4 Based on spatial data sourced from DEH, SA and NNTT and interpretation of information from Schedule of Applications as at 15 March 2001  
 e Based on spatial data sourced from DLPE, NT and NNTT and interpretation of information from Schedule of Applications as at 15 March 2001

## Native Title Claimant Applications as per Schedule of Applications (Federal Court) that include sea\* within area being claimed

NNTT_NO	NAME	FC_No	Status	BEYOND HWM	BEYOND_ LWM	BEYOND_ 3NM	BEYOND _12N	BEYOND _24N	BEYOND TO_200 NM
DC98/011	Kalaluk	DG6040/98	Not Yet Tested	Yes	Yes	no	no	no	no
DC98/013	Blue Mud Bay	DG6043/98	Not Accepted 18/08/1999	Yes	Yes	yes	no	no	no
DC98/014	Dangalaba 12	DG6044/98	Not Yet Tested	Yes	Yes	no	no	no	no
DC99/018	Myilly Point Larrakia	D6018/99	Accepted 21/01/2000	Yes	No	no	no	no	no
DC01/009	Bonaparte Gulf	D6009/01	Accepted 28/02/2001	Yes	yes	no	no	no	no

**Victoria:** 3<sup>f</sup> applications (0 beyond HWM, 0 beyond LWM, 0 beyond 3Nm, 3 Beyond 12Nm, 0 Beyond 24Nm and 0 up to 200Nm)

NNTT_NO	NAME	FC_No	Status	BEYOND HWM	BEYOND_ LWM	BEYOND_ 3NM	BEYOND _12N	BEYOND _24N	BEYOND TO_200 NM
VC97/002	Gunai/Kurnai/Boonerwung	VG6005/98	Not Yet Tested	Yes	Yes	yes	yes	no	no
VC97/004	Gunai/Kurnai People	VG6007/98	Accepted 01/04/1999	Yes	Yes	yes	yes	no	no
VC99/007	Gournditch-Mara	VG6004/98	Accepted 05/12/2000	Yes	Yes	yes	yes	no	no

**New South Wales:** 17<sup>g</sup> applications (7 beyond HWM, 7 beyond LWM, 1 beyond 3Nm, 0 Beyond 12Nm, 0 Beyond 24Nm and 2 up to 200Nm)

NNTT_NO	NAME	FC_No	Status	BEYOND HWM	BEYOND_ LWM	BEYOND_ 3NM	BEYOND _12N	BEYOND _24N	BEYOND TO_200 NM
NC95/001	Byron Bay Bundjalung People #1	NG6010/98	Accepted 16/02/2000	Yes	yes	no	no	no	no
NC95/004	Patricia Davis-Hurst #1	NG6013/98	Not Yet Tested	Yes	No	no	no	no	no
NC95/005	Patricia Davis-Hurst #2	NG6014/98	Not Yet Tested	Yes	No	no	no	no	no
NC95/009	Elouera Aboriginal People	NG6006/98	Not Accepted 03/05/1999	Yes	Yes	no	no	no	no
NC95/013	Darknoong	NG6021/98	Not Accepted 15/04/1999	Yes	No	no	no	no	no
NC96/015	Gumbaynggirr Mudjay	NG6033/98	Not Accepted 25/06/1999	Yes	No	no	no	no	no
NC96/016	Bandjalang People #1	NG6034/98	Accepted 16/02/2000	Yes	Yes	yes	no	no	no
NC96/029	Walbungja People	NG6046/98	Accepted 29/10/1999	Yes	Yes	yes	yes	yes	yes
NC96/034	Broulee Claimant Group	NG6049/98	Accepted 03/12/1999	Yes	Yes	no	no	no	no
NC96/038	Yaegl, Bundjalung, Gumbaynggirr People	NG6052/98	Not Accepted 24/02/2000	Yes	No	no	no	no	no
NC96/041	Gumbaynggirr People	NG6054/98	Accepted 11/11/1999	Yes	No	no	no	no	no
NC97/008	Darug Tribal Aboriginal Corporation	NG6061/98	Accepted 04/12/2000	Yes	No	no	no	no	no
NC97/015	Worimi Aboriginal People	NG6067/98	Not Accepted 02/12/1999	Yes	No	no	no	no	no
NC97/028	Djiringanj Aboriginal People	NG6080/98	Not Accepted 22/10/1999	Yes	Yes	yes	yes	yes	yes
NC98/001	Ngyabul People	NG6091/98	Not Accepted 19/01/2000	Yes	No	no	no	no	no
NC98/015	Gumbaynggirr People	NG6104/98	Accepted 09/08/2000	Yes	No	no	no	no	no

<sup>f</sup> Based on spatial data sourced from DNRE, Vic and NNITT and interpretation of information from Schedule of Applications as at 15 March 2001  
<sup>g</sup> Based on spatial data sourced from DITM, NSW and NNITT and interpretation of information from Schedule of Applications as at 15 March 2001

**Native Title Claimant Applications as per Schedule of Applications (Federal Court) that include sea\* within area being claimed**

NNTT_NO	NAME	FC_No	Status	BEYOND HWM	BEYOND LWM	BEYOND_3NM	BEYOND_12N	BEYOND_24N	TO_200 NM
NC98/019	Bandjalang People #2	NG6107/98	Accepted 29/06/2000	Yes	Yes	no	no	no	no

**Tasmania 1<sup>h</sup> applications (1 beyond HWM, 0 beyond LWM, 0 beyond 3Nm, 0 Beyond 12Nm, 0 Beyond 24Nm and 0 up to 200Nm)**

NNTT_NO	NAME	FC_No	Status	BEYOND HWM	BEYOND LWM	BEYOND_3NM	BEYOND_12N	BEYOND_24N	TO_200 NM
TC00/001	Sundown Point	T6001/200	Not Yet Tested	Yes	No	no	no	no	no

**Jervis Bay (Commonwealth Territory) 1<sup>i</sup> applications (1 beyond HWM, 0 beyond LWM, 0 beyond 3Nm, 0 Beyond 12Nm, 0 Beyond 24Nm and 0 up to 200Nm)**

NNTT_NO	NAME	FC_No	Status	BEYOND HWM	BEYOND LWM	BEYOND_3NM	BEYOND_12N	BEYOND_24N	TO_200 NM
AC95/001	Bherri Werri	NG6113/98	Not Accepted 16/04/1999	Yes	No	no	no	no	no

<sup>a</sup> Based on spatial data sourced from DPI, Tas and NNITT and interpretation of information from Schedule of Applications as at 15 March 2001.  
 Based on spatial data sourced from AUSLIG, Environment Australia and NNITT and interpretation of information from Schedule of Applications as at 15 March 2001 – includes Commonwealth Territories only (Jervis Bay and Coral Sea Islands)

# Native Title Claimant Applications as per Register of Native Title Claims that include sea\* within area being claimed

**ATTACHMENT B**

**NATIONALLY:** 157<sup>a</sup> applications (57 beyond HWM, 53 beyond LWM, 25 beyond 3Nm, 14 Beyond 12Nm, 7 Beyond 24Nm and 1 up to 200Nm)

**BY STATE/TERRITORY**

**Queensland :** 83<sup>b</sup> applications (43 beyond HWM, 28 beyond LWM, 8 beyond 3Nm, 7 Beyond 12Nm, 2 Beyond 24Nm and 0 up to 200Nm)

NNTT_NO	NAME	FC_No	Status	BEYOND HWM	BEYOND LWM	BEYOND_3NM	BEYOND_12N	BEYOND_24N	TO_200 NM
QC94/003	Wik Peoples	QG6001/98	Determined in part	Yes	Yes	yes	no	no	no
QC94/006	Dingaal Tribe	QG6004/98	Not Yet Tested	Yes	Yes	yes	no	no	no
QC94/008	Gunggandji	QG6005/98	Accepted 23/09/1999	Yes	Yes	yes	no	no	no
QC94/011	Yirganydji #1	QG6007/98	Not Yet Tested	Yes	Yes	yes	yes	no	no
QC94/013	Yalanji Peoples	QG6008/98	Accepted 13/09/1999	Yes	no	no	no	no	no
QC95/002	Quandamooka	QG6010/98	Accepted 11/10/2000	Yes	Yes	no	no	no	no
QC95/004	Yirganydji #2 (TR 315)	QG6012/98	Not Yet Tested	Yes	no	no	no	no	no
QC95/005	Yirganydji #3 Ellie Point	QG6013/98	Accepted 15/09/1999	Yes	no	no	no	no	no
QC95/007	Bond People #1	QG6166/97	Not Yet Tested	Yes	no	no	no	no	no
QC95/008	Les Murgha & Vincent Shriber	QG6014/98	Accepted 27/09/1999	Yes	Yes	yes	yes	no	no
QC95/013	Saibai Island Community	QG6017/98	Determined	Yes	Yes	yes	no	no	no
QC95/014	Kaanju/Umpila people	QG6236/98	Not Yet Tested	Yes	no	no	no	no	no
QC96/002	Wellesley Islands Sea Claim	QG207/97	Not Yet Tested	Yes	Yes	yes	yes	no	no
QC96/006	Ngurrapai People (Horn Is)	QG6023/98	Not Yet Tested	Yes	no	no	no	no	no
QC96/007	Muralag#1 (Prince of Wales Is)	QG6024/98	Not Yet Tested	Yes	no	no	no	no	no
QC96/008	Zuna (Entrance Is)	QG6025/98	Not Yet Tested	Yes	no	no	no	no	no
QC96/009	Muralag #2(Prince of Wales Is)	QG6026/98	Not Yet Tested	Yes	no	no	no	no	no
QC96/010	Dumaralag & other Islands	QG6027/98	Not Yet Tested	Yes	no	no	no	no	no
QC96/020	Mualgal people	QG6035/98	Determined	Yes	Yes	yes	no	no	no
QC96/022	Erubam Le (Darnley I'ders) #2	QG6037/98	Not Yet Tested	Yes	Yes	no	no	no	no
QC96/023	Erubam Le (Darnley I'ders) #3	QG6038/98	Not Yet Tested	Yes	no	no	no	no	no
QC96/024	Erubam Le (Darnley I'ders) #4	QG6039/98	Not Yet Tested	Yes	Yes	no	no	no	no
QC96/025	Erubam Le (Darnley I'ders) #5	QG6040/98	Not Yet Tested	Yes	no	no	no	no	no
QC96/026	Erubam Le (Darnley I'ders) #6	QG6041/98	Not Yet Tested	Yes	Yes	no	no	no	no
QC96/028	Erubam Le (Darnley I'ders) #8	QG6043/98	Not Yet Tested	Yes	yes	no	no	no	no
QC96/029	Erubam Le (Darnley I'ders) #9	QG6044/98	Not Yet Tested	Yes	no	no	no	no	no
QC96/030	Erubam Le (Darnley I'ders) #10	QG6045/98	Not Yet Tested	Yes	Yes	no	no	no	no
QC96/031	Erubam Le (Darnley I'ders) #11	QG6046/98	Not Yet Tested	Yes	no	no	no	no	no

\* Sea for the purpose of this report is meant to include any waters beyond the Australian coastline (Mean High Water mark).

a Where applications fall within more than one jurisdiction, the application is only counted once.

b Based on spatial data sourced from DNRM, Queensland and NNTT and interpretation of information from Schedule of Applications as at 15 March 2001



# Native Title Claimant Applications as per Register of Native Title Claims that include sea\* within area being claimed

NNTT_NO	NAME	FC_No	Status	BEYOND HWM	BEYOND_ LWM	BEYOND_ 3NM	BEYOND_ 12N	BEYOND _24N	TO_200 NM
QC96/032	Erubam Le (Darnley I'ders) #12	QG6047/98	Not Yet Tested	Yes	Yes	no	no	no	no
QC96/033	Erubam Le (Darnley I'ders) #13	QG6048/98	Not Yet Tested	Yes	no	no	no	no	no
QC96/034	Erubam Le (Darnley I'ders) #14	QG6049/98	Not Yet Tested	Yes	Yes	no	no	no	no
QC96/035	Dairymple (Darnuth) I/Eders#1	QG6050/98	Determined	Yes	no	no	no	no	no
QC96/036	Dairymple Darnuth) I/Eders#2	QG6051/98	Not Yet Tested	Yes	Yes	no	no	no	no
QC96/037	Iama (Yam) Islanders #1	QG6052/98	Accepted 22/06/1999	Yes	no	no	no	no	no
QC96/038	Iama (Yam) Islanders #2	QG6053/98	Not Yet Tested	Yes	Yes	no	no	no	no
QC96/039	Iama (Yam) Islanders#3	QG6054/98	Not Yet Tested	Yes	no	no	no	no	no
QC96/040	Iama (Yam) Islanders #4	QG6055/98	Not Yet Tested	Yes	Yes	no	no	no	no
QC96/041	Iama (Yam) Islanders #5	QG6056/98	Not Yet Tested	Yes	no	no	no	no	no
QC96/042	Iama (Yam) Islanders #6	QG6057/98	Not Yet Tested	Yes	Yes	no	no	no	no
QC96/043	Iama (Yam) Islanders #7	QG6058/98	Not Yet Tested	Yes	no	no	no	no	no
QC96/044	Iama (Yam) Islanders #8	QG6059/98	Not Yet Tested	Yes	Yes	no	no	no	no
QC96/045	Iama (Yam) Islanders #9	QG6060/98	Not Yet Tested	Yes	no	no	no	no	no
QC96/046	Iama (Yam) Islanders #10	QG6061/98	Not Yet Tested	Yes	Yes	no	no	no	no
QC96/047	Mabuiag Islanders #1	QG6062/98	Determined	Yes	no	no	no	no	no
QC96/048	Mabuiag Islanders #2	QG6063/98	Not Yet Tested	Yes	Yes	no	no	no	no
QC96/049	Mrs F. Kennedy (Zuizin) #1	QG6064/98	Not Yet Tested	Yes	no	no	no	no	no
QC96/050	Mrs F. Kennedy (Zuizin) #2	QG6065/98	Not Yet Tested	Yes	yes	no	no	no	no
QC96/051	Gebara Islanders #1	QG6066/98	Not Yet Tested	Yes	no	no	no	no	no
QC96/052	Gebara Islanders #2	QG6067/98	Not Yet Tested	Yes	Yes	no	no	no	no
QC96/053	Masig People (Yorke I'ders) #1	QG6068/98	Determined	Yes	no	no	no	no	no
QC96/054	Masig People (Yorke I'ders) #2	QG6069/98	Not Yet Tested	Yes	Yes	no	no	no	no
QC96/055	Darnley Islanders Sea Claim #1	QG6070/98	Not Yet Tested	Yes	Yes	yes	yes	no	no
QC96/056	Darnley Islanders Sea Claim #2	QG6071/98	Not Yet Tested	Yes	Yes	yes	no	no	no
QC96/057	Warraber (Sue Islanders) #1	QG6072/98	Not Yet Tested	Yes	Yes	yes	no	no	no
QC96/058	Warraber (Sue Islanders) # 2	QG6073/98	Determined	Yes	no	no	no	no	no
QC96/059	Iama peoples (Yam Islanders)	QG6074/98	Not Yet Tested	Yes	Yes	no	no	no	no
QC96/062	Ugar (Stephens Islanders) #2	QG6077/98	Not Yet Tested	Yes	Yes	no	no	no	no
QC96/063	Badu (Badu Islanders) #1	QG6078/98	Accepted 17/08/1999	Yes	no	no	no	no	no
QC96/064	Badu (Badu Islanders) #2	QG6079/98	Not Yet Tested	Yes	Yes	no	no	no	no
QC96/065	Badu (Badu Islanders) #3	QG6080/98	Not Yet Tested	Yes	no	no	no	no	no
QC96/066	Badu (Badu Islanders) #4	QG6081/98	Not Yet Tested	Yes	Yes	no	no	no	no
QC96/068	Badu (Badu Islanders) #6	QG6219/98	Not Yet Tested	Yes	Yes	yes	yes	yes	no
QC96/077	Naga people #1	QG6084/98	Accepted 03/09/1999	Yes	no	no	no	no	no
QC96/081	Parremar People #1	QG6087/98	Determined	Yes	no	no	no	no	no
QC96/083	People of Dauan Island #1	QG6248/98	Determined	Yes	no	no	no	no	no
QC97/008	Wondunna Clan, Badjajala People	QG6254/98	Accepted 09/06/1999	Yes	No	no	no	no	no
QC97/019	Birri-Gubba People	QG6249/98	Accepted 28/06/1999	Yes	No	no	no	no	no

## Native Title Claimant Applications as per Register of Native Title Claims that include sea\* within area being claimed

NNTT_NO	NAME	FC_No	Status	BEYOND HWM	BEYOND_LWM	BEYOND_3NM	BEYOND_12N	BEYOND_24N	TO_200 NM
QC97/021	Darumbal People	QG6131/98	Accepted 05/07/2000	Yes	Yes	yes	yes	yes	no
QC97/029	Bailal People	QG6139/98	Accepted 24/05/1999	Yes	Yes	yes	yes	no	no
QC97/030	Butchulla People	QG6140/98	Accepted 13/09/1999	Yes	Yes	no	no	no	no
QC97/037	Taribelang Bunda People	QG6145/98	Accepted 20/07/1999	Yes	No	no	no	no	no
QC97/043	Wulhathi	QG6150/98	Accepted 10/11/2000	Yes	no	no	no	no	no
QC97/048	Kaipowar Holdings	QG6155/98	Accepted 31/08/2000	Yes	No	no	no	no	no
QC98/011	Wirri People #2	QG6251/98	Accepted 30/10/2000	Yes	No	no	no	no	no
QC98/026	Turrbal People	QG6196/98	Accepted 26/05/2000	Yes	no	no	no	no	no
QC98/029	People of Boigu Island #2	QG6199/98	Accepted 23/02/2000	Yes	no	no	no	no	no
QC98/030	Wulgurukaba People #1	QG6221/98	Accepted 08/09/1999	Yes	no	no	no	no	no
QC98/034	Waier & Dowar Islands	QG6204/98	Accepted 27/04/2000	Yes	no	no	no	no	no
QC99/020	Gurang People	Q6019/99	Accepted 01/02/2000	Yes	Yes	yes	yes	no	no
QC99/021	Bindal People	Q6020/99	Accepted 13/09/2000	Yes	No	no	no	no	no
QC99/024	Gia People	QG6023/99	Accepted 09/06/2000	Yes	Yes	yes	no	no	no
QC99/026	Ankamuthi People combined	QG6158/98	Accepted 21/09/1999	Yes	No	no	no	no	no
QC99/039	Yarrabarra Gungandji	QG6018/98	Accepted 04/09/2000	Yes	Yes	yes	yes	no	no

## Western Australia: 42 applications (6 beyond HWM, 15 beyond LWM, 13 beyond 3Nm, 4 Beyond 12Nm, 4 Beyond 24Nm and 0 up to 200Nm)

NNTT_NO	NAME	FC_No	Status	BEYOND HWM	BEYOND_LWM	BEYOND_3NM	BEYOND_12N	BEYOND_24N	TO_200 NM
WC94/002	Mirriwung Gajerrong #1	WG6001/95	Determined 11/05/2000	Yes	yes	no	no	no	no
WC95/013	Mirning People	WG6016/98	Not Yet Tested	Yes	yes	yes	no	no	no
WC95/023	Ngarinyin	WG6016/96	Accepted 19/03/1999	Yes	no	no	no	no	no
WC95/030	Balangarra	WG6027/98	Determined in part	Yes	yes	no	no	no	no
WC95/048	Bardi/Jawi	WG0049/98	Accepted 10/09/1999	Yes	yes	yes	yes	no	no
WC95/078	Balangarra No. 2	WG6056/98	Not Yet Tested	Yes	yes	no	no	no	no
WC96/041	Harris Family	WG6085/98	Accepted 15/09/1999	Yes	yes	no	no	no	no
WC96/064	Bullenbuk - Noongar	WG6097/98	Accepted 16/07/1999	Yes	yes	yes	yes	yes	no
WC96/089	Yaburara & Mardudhunera people	WG0127/97	Accepted 09/04/1999	Yes	yes	yes	no	no	no
WC96/093	Mullewa Wadjari Community	WG6119/98	Accepted 28/04/1999	Yes	no	no	no	no	no
WC96/099	Djabera-Djabera People.	WG6124/98	Accepted 30/09/1999	Yes	yes	no	no	no	no
WC96/109	Southern Noongar	WG6134/98	Accepted 06/08/1999	Yes	no	no	no	no	no
WC97/028	Gnulli	WG6161/98	Accepted 20/10/2000	Yes	yes	yes	no	no	no
WC97/071	YUED	WG6192/98	Accepted 21/07/1999	Yes	yes	yes	no	no	no
WC97/073	Naauguja Peoples	WG6194/98	Accepted 16/06/2000	Yes	yes	yes	no	no	no

\* Based on spatial data sourced from LCMU, DOLA and NNITT and interpretation of information from Schedule of Applications as at 15 March 2001

**Native Title Claimant Applications as per Register of Native Title Claims that include sea\* within area being claimed**

NNTT_NO	NAME	FC_No	Status	BEYOND HWM	BEYOND LWM	BEYOND _3NM	BEYOND _12N	BEYOND _24N	TO_200 NM
WC97/105	Ngaadjuungarra	WG6221/98	Accepted 14/07/1999	Yes	yes	yes	no	no	no
WC98/017	The Malgana Shark Bay People's Application	WG6236/98	Accepted 18/08/1999	Yes	yes	yes	no	no	no
WC98/039	Mayala	WG6255/98	Accepted 15/06/1999	Yes	yes	Yes	Yes	No	No
WC98/040	Wong-goo-It-oo	WG6256/98	Accepted 09/04/1999	Yes	yes	yes	no	no	no
WC98/057	Arnold Franks	WG6273/98	Accepted 04/11/1999	Yes	yes	yes	no	no	no
WC98/058	Gnaala Karia Booja	WG6274/98	Accepted 10/08/2000	Yes	yes	no	no	no	no
WC98/063	South West Boorarah	WG6279/98	Accepted 09/04/1999	Yes	no	no	no	no	no
WC98/065	Nyangumarta People	WG6281/98	Accepted 22/02/2000	Yes	yes	yes	yes	yes	no
WC98/070	Wagyl Kaip	WG6286/98	Accepted 23/04/1999	Yes	no	no	no	no	no
WC99/002	Ngaaju	W6020/98	Accepted 21/09/2000	Yes	no	no	no	no	no
WC99/003	Kariyarra People	W6169/98	Accepted 22/04/1999	Yes	yes	yes	yes	yes	no
WC99/006	Combined Metro Working Group	W0142/98	Accepted 13/05/1999	Yes	yes	yes	no	no	no
WC99/007	Dambimangari	W6061/98	Accepted 27/05/1999	Yes	yes	no	no	no	no
WC99/008	Njama	W6028/98	Accepted 03/06/1999	Yes	yes	no	no	no	no
WC99/011	Wanjina/Wungurr-Willingin	W6015/99	Accepted 09/07/1999	Yes	yes	no	no	no	no
WC99/012	Kuruma Marthudunera (Combined)	W6090/98	Accepted 24/06/1999	Yes	yes	no	no	no	no
WC99/014	Ngaluma/Injibandi	W6017/96	Accepted 14/07/1999	Yes	yes	yes	yes	no	no
WC99/023	Rubibi	W6006/98	Accepted 24/09/1999	Yes	yes	yes	no	no	no
WC99/025	Nyikina and Mangala	WG6099/98	Accepted 28/09/1999	Yes	yes	no	no	no	no
WC99/026	Ngarla	W6185/98	Accepted 28/09/1999	Yes	yes	yes	yes	yes	no
WC99/035	Uunguu	W6033/99	Accepted 30/06/2000	Yes	yes	yes	yes	no	no
WC99/036	Goolarabooloo - Jabir Jabir Peoples	W6002/98	Accepted 29/10/1999	Yes	yes	no	no	no	no
WC99/045	Thalanyji People Combined	W6113/98	Accepted 07/02/2000	Yes	Yes	no	no	no	no
WC00/001	Hutt River - Murchison Region	W6001/00	Accepted 07/07/2000	Yes	yes	yes	no	no	no
WC00/002	Karajami Combined	W6100/98	Accepted 25/02/2000	Yes	yes	no	no	no	no
WC00/006	Balangarra #3	W6004/00	Accepted 28/08/2000	Yes	yes	no	no	no	no
WC00/013	Nanda People	WG6136/98	Accepted 01/03/2001	Yes	yes	yes	no	no	no

**South Australia: 7<sup>th</sup> applications (2 beyond HWM, 2 beyond HWM, 2 beyond LWM, 3 beyond 3Nm, 0 Beyond 12Nm, 0 Beyond 24Nm and 0 up to 200Nm)**

NNTT_NO	NAME	FC_No	Status	BEYOND HWM	BEYOND LWM	BEYOND _3NM	BEYOND _12N	BEYOND _24N	TO_200 NM
SC95/001	Maralinga Tjarufa	SG6008/19	Not Yet Tested	Yes	Yes	yes	no	no	no
SC96/004	Barrngarla Native Title Claim	SG6011/19	Accepted 15/02/2000	Yes	Yes	yes	no	no	no
SC96/005	Nukunu Native Title Claim	SG6012/19	Accepted 17/01/2000	Yes	Yes	no	no	no	no
SC97/005	Wirangu #1	SG6018/19	Not Yet Tested	Yes	no	no	no	no	no

<sup>d</sup> Based on spatial data sourced from DEH, SA and NNTT and interpretation of information from Schedule of Applications as at 15 March 2001

## Native Title Claimant Applications as per Register of Native Title Claims that include sea\* within area being claimed

NNTT_NO	NAME	FC_No	Status	BEYOND HWM	BEYOND_ LWM	BEYOND_ _3NM	BEYOND _12N	BEYOND _24N	TO_200 NM
SC97/006	Wirangu #2 Native Title Claim	SG6019/19	Accepted 07/02/2000	Yes	no	no	no	no	no
SC97/008	Nauo-Barrngarla Native Title Claim.	SG6021/19	Accepted 07/02/2000	Yes	Yes	yes	no	no	no
SC98/004	Ngarrindjeri and Others Native Title Claim	SG6027/98	Accepted 11/01/2000	Yes	Yes	no	no	no	no

### Northern Territory: 12<sup>e</sup> applications (3 beyond HWM, 8 beyond LWM, 0 beyond 3Nm, 0 beyond 12Nm, 1 Beyond 24Nm and 0 up to 200Nm)

NNTT_NO	NAME	FC_No	Status	BEYOND HWM	BEYOND_ LWM	BEYOND_ _3NM	BEYOND _12N	BEYOND _24N	TO_200 NM
DC94/004	Larrakia - East Arm (water)	DG6003/98	Not Yet Tested	Yes	Yes	no	no	no	no
DC94/006	Croker Island Seas	DG6001/96	Determined	Yes	Yes	yes	yes	yes	no
DC95/001	Miriwung & Gajerrong #3	DG6008/98	Not Yet Tested	Yes	No	no	no	no	no
DC96/001	Dangalaba 1	DG6010/98	Accepted 31/05/2000	Yes	Yes	no	no	no	no
DC96/002	Dinah Beach	DG6011/98	Accepted 20/07/2000	Yes	Yes	no	no	no	no
DC96/007	Larrakia - Darwin	DG6017/98	Accepted 13/06/2000	Yes	Yes	no	no	no	no
DC97/003	Dangalaba 9	DG6022/98	Not Yet Tested	Yes	Yes	no	no	no	no
DC97/008	Bradshaw Station	DG6028/98	Accepted 31/05/2000	Yes	No	no	no	no	no
DC98/011	Kalaluk	DG6040/98	Not Yet Tested	Yes	Yes	no	no	no	no
DC98/014	Dangalaba 12	DG6044/98	Not Yet Tested	Yes	Yes	no	no	no	no
DC99/018	Myilly Point Larrakia	D6018/99	Accepted 21/01/2000	Yes	No	no	no	no	no
DC01/009	Bonaparte Gulf	D6009/01	Accepted 28/02/2001	Yes	Yes	no	no	no	no

### Victoria: 3<sup>f</sup> applications (0 beyond HWM, 0 beyond 3Nm, 3 Beyond 12Nm, 0 Beyond 24Nm and 0 up to 200Nm)

NNTT_NO	NAME	FC_No	Status	BEYOND HWM	BEYOND_ LWM	BEYOND_ _3NM	BEYOND _12N	BEYOND _24N	TO_200 NM
VC97/002	Gunai/Kurnai/Boonerwung	VG6005/98	Not Yet Tested	Yes	Yes	yes	yes	no	no
VC97/004	Gunai/Kurnai People	VG6007/98	Accepted 01/04/1999	Yes	Yes	yes	yes	no	no
VC99/007	Gournditch-Mara	VG6004/98	Accepted 05/12/2000	Yes	Yes	yes	yes	no	no

### New South Wales: 10<sup>g</sup> applications (3 beyond HWM, 5 beyond LWM, 1 beyond 3Nm, 0 Beyond 12Nm, 0 Beyond 24Nm and 1 up to 200Nm)

NNTT_NO	NAME	FC_No	Status	BEYOND HWM	BEYOND_ LWM	BEYOND_ _3NM	BEYOND _12N	BEYOND _24N	TO_200 NM
NC95/001	Byron Bay Bundjalung People #1	NG6010/98	Accepted 16/02/2000	Yes	Yes	no	no	no	no

\* Based on spatial data sourced from DLPE, NT and NNTT and interpretation of information from Schedule of Applications as at 15 March 2001  
 † Based on spatial data sourced from DNRE, Vic and NNTT and interpretation of information from Schedule of Applications as at 15 March 2001  
 ‡ Based on spatial data sourced from DITM, NSW and NNTT and interpretation of information from Schedule of Applications as at 15 March 2001

**Native Title Claimant Applications as per Register of Native Title Claims that include sea\* within area being claimed**

NNTT_NO	NAME	FC_No	Status	BEYOND HWM	BEYOND LWM	BEYOND _3Nm	BEYOND _12N	BEYOND _24N	TO_200 Nm
NC95/004	Patricia Davis-Hurst #1	NG6013/98	Not Yet Tested	Yes	No	no	no	no	no
NC95/005	Patricia Davis-Hurst #2	NG6014/98	Not Yet Tested	Yes	No	no	no	no	no
NC96/016	Bandjalang People #1	NG6034/98	Accepted 16/02/2000	Yes	Yes	yes	no	no	no
NC96/029	Walbunga People	NG6046/98	Accepted 29/10/1999	Yes	Yes	yes	yes	yes	yes
NC96/034	Broulee Claimant Group	NG6049/98	Accepted 03/12/1999	Yes	Yes	no	no	no	no
NC96/041	Gumbaynggirr People	NG6054/98	Accepted 11/11/1999	Yes	No	no	no	no	no
NC97/008	Darug Tribal Aboriginal Corporation	NG6061/98	Accepted 04/12/2000	Yes	No	no	no	no	no
NC98/015	Gumbaynggirr People	NG6104/98	Accepted 09/08/2000	Yes	No	no	no	no	no
NC98/019	Bandjalang People #2	NG6107/98	Accepted 29/06/2000	Yes	Yes	no	no	no	no

**Tasmania**      0 applications (0 beyond LWM, 0 beyond 3Nm, 0 Beyond 12Nm, 0 Beyond 24Nm and 0 up to 200Nm)

**Commonwealth**      0 applications (0 beyond LWM, 0 beyond 3Nm, 0 Beyond 12Nm, 0 Beyond 24Nm and 0 up to 200Nm)