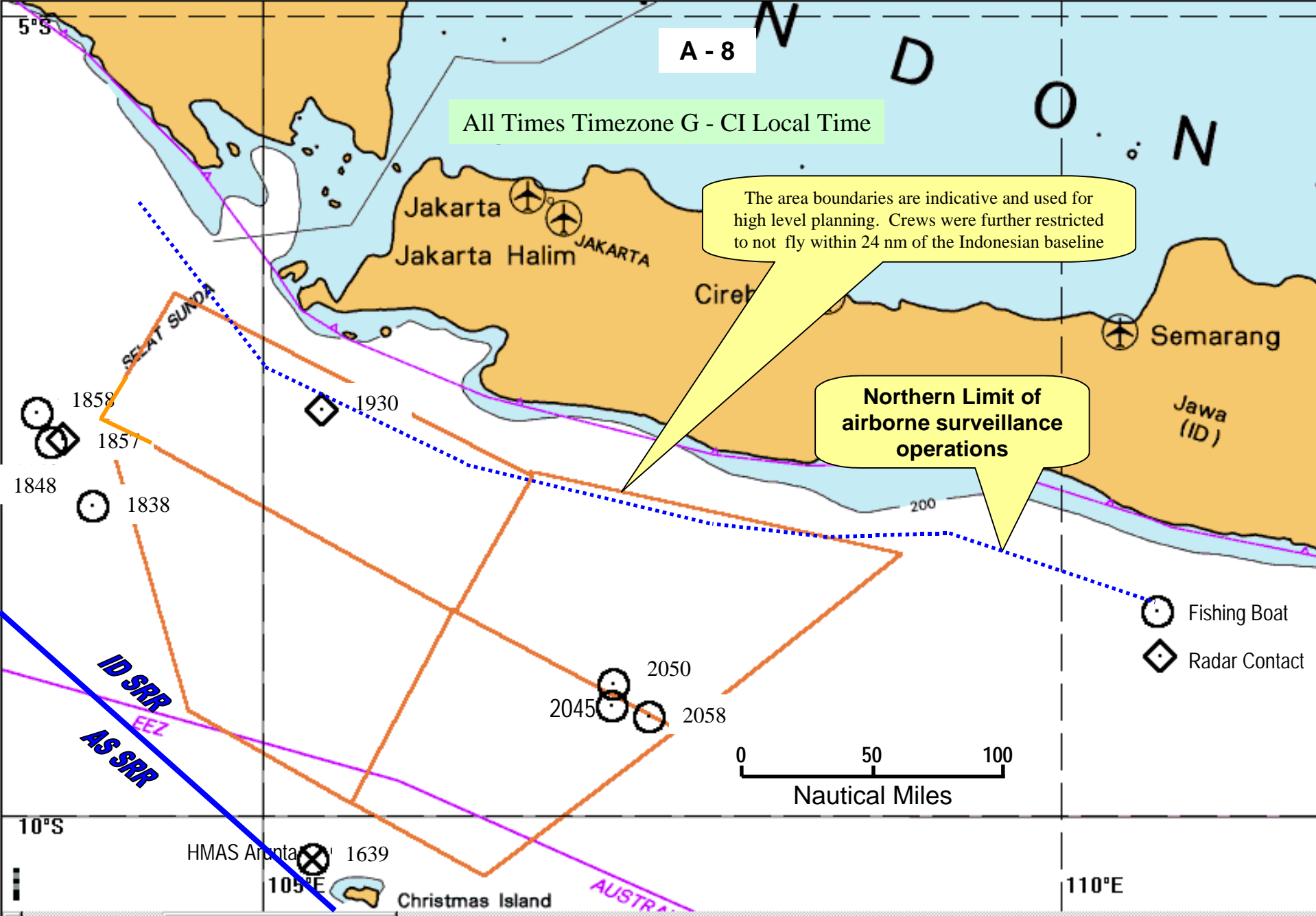
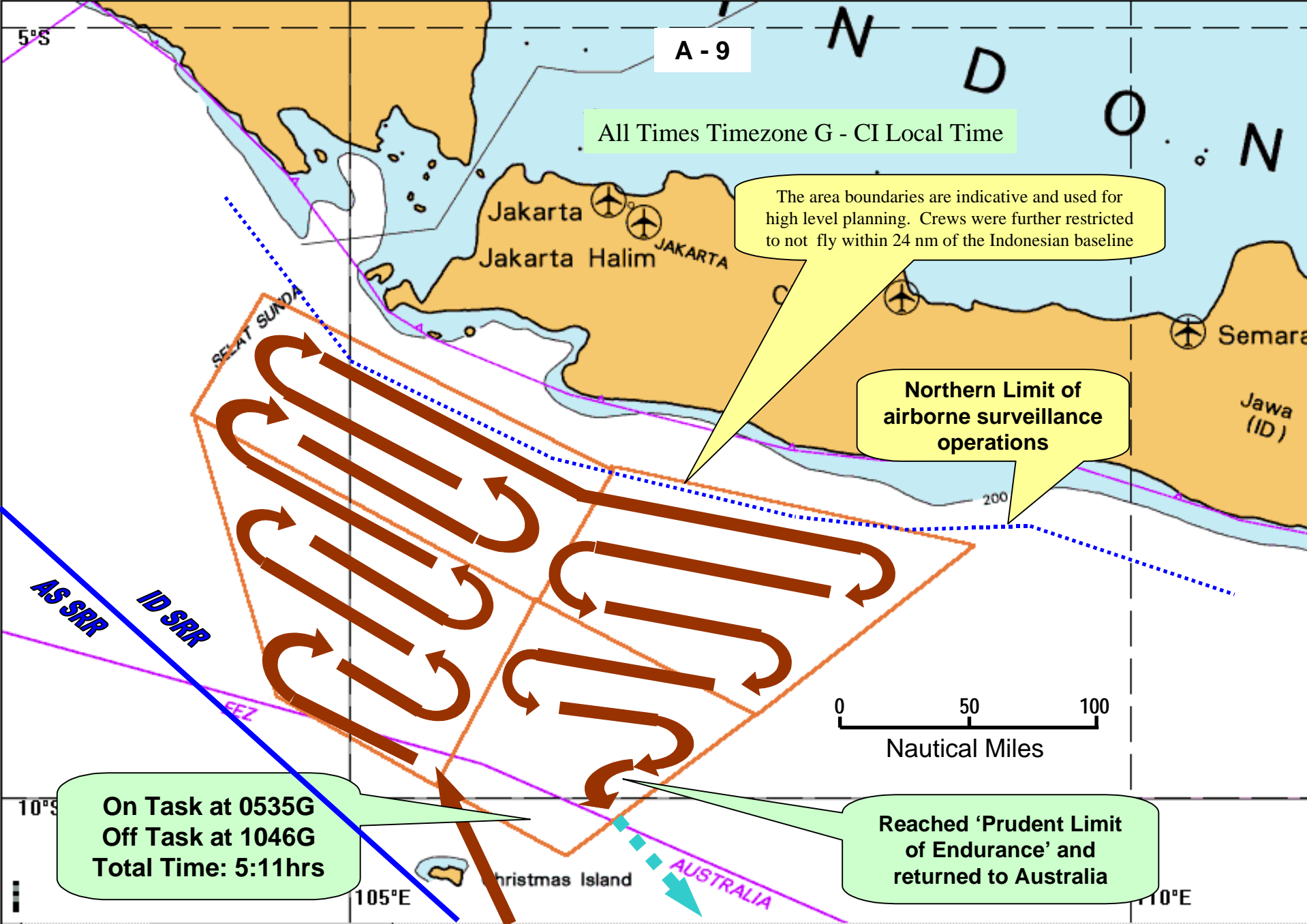


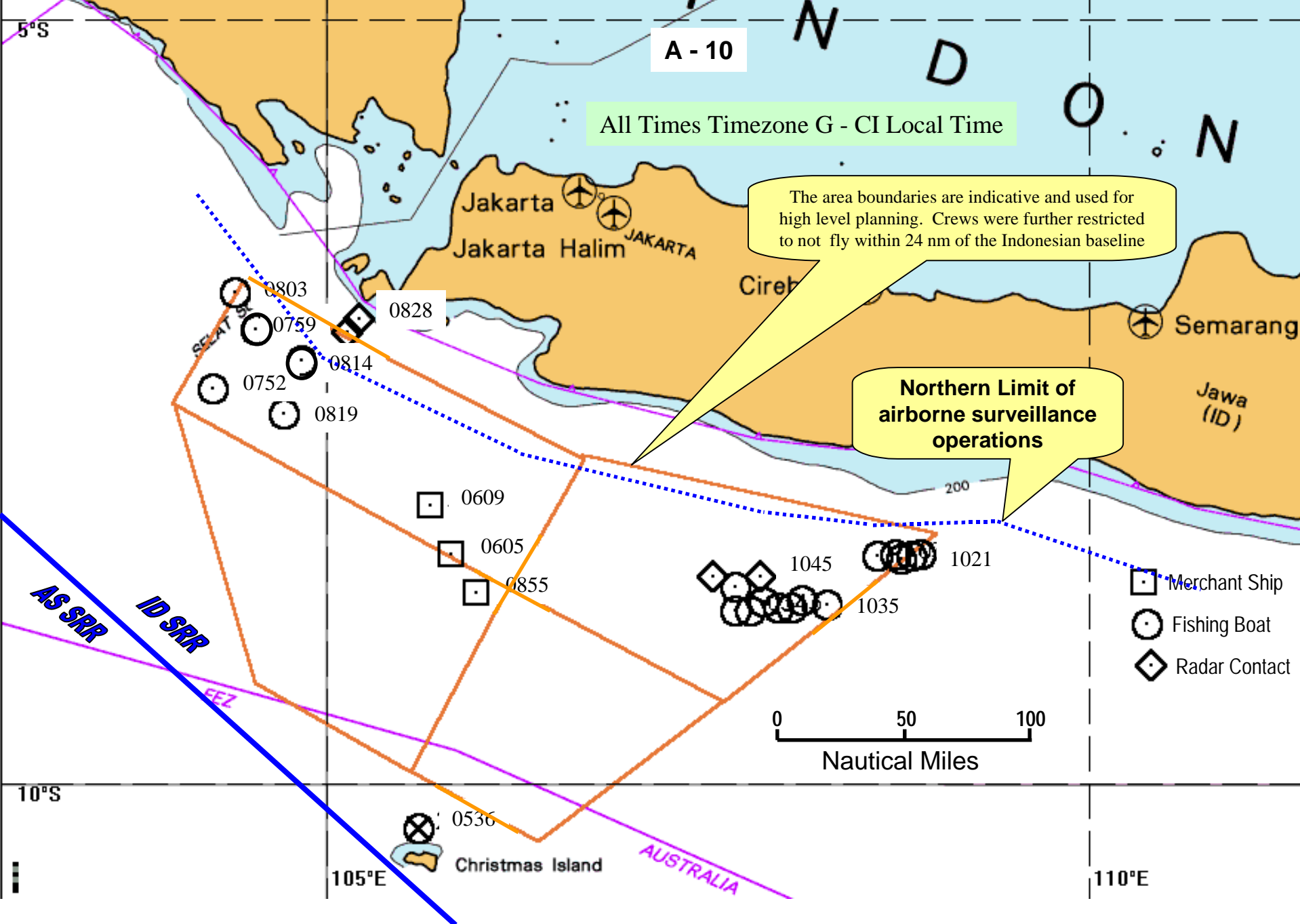
Approximate Maritime Patrol Aircraft Flight Path - Flight 2 19 Oct 01



Surface Detections by RAAF P3C for Flight 2 19 Oct 01

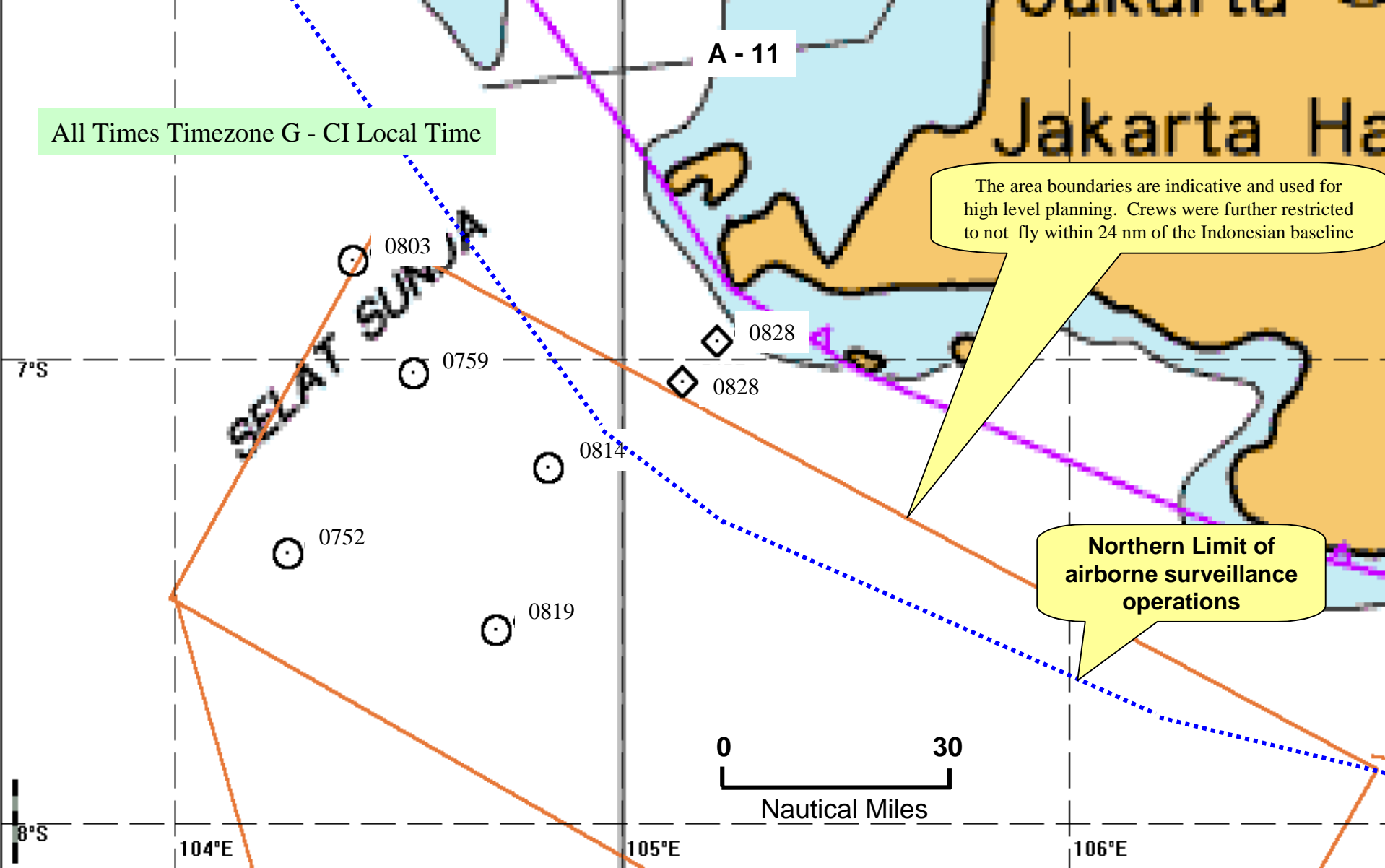


Approximate Maritime Patrol Aircraft Flight Path - 20 Oct 01

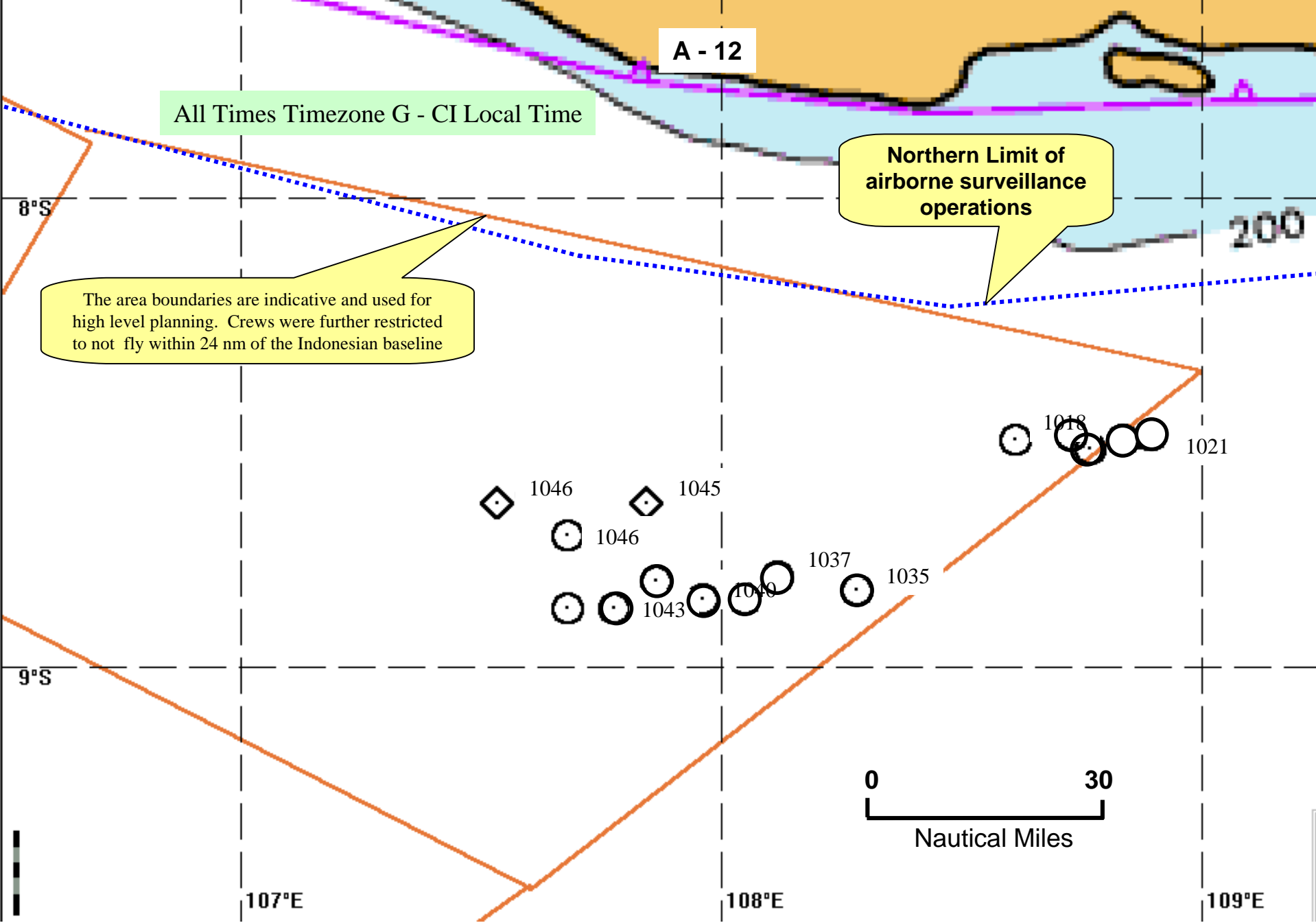


Surface Detections by RAAF P3C for 20 Oct 01

All Times Timezone G - CI Local Time



Surface Detections for 20 Oct 01 - Expanded View NW Quadrant



Surface Detections for 20 Oct 01 - Expanded View NE Quadrant