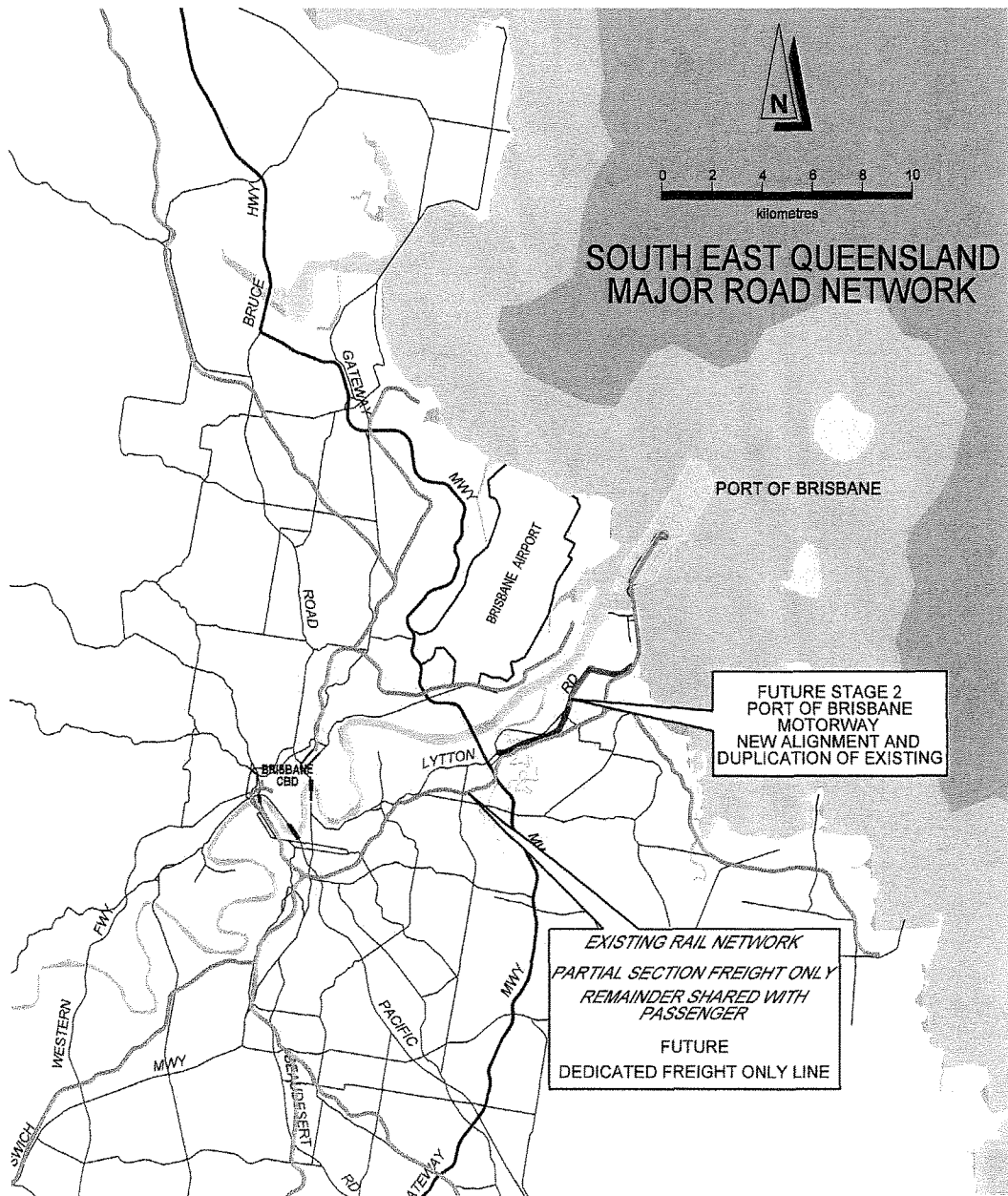
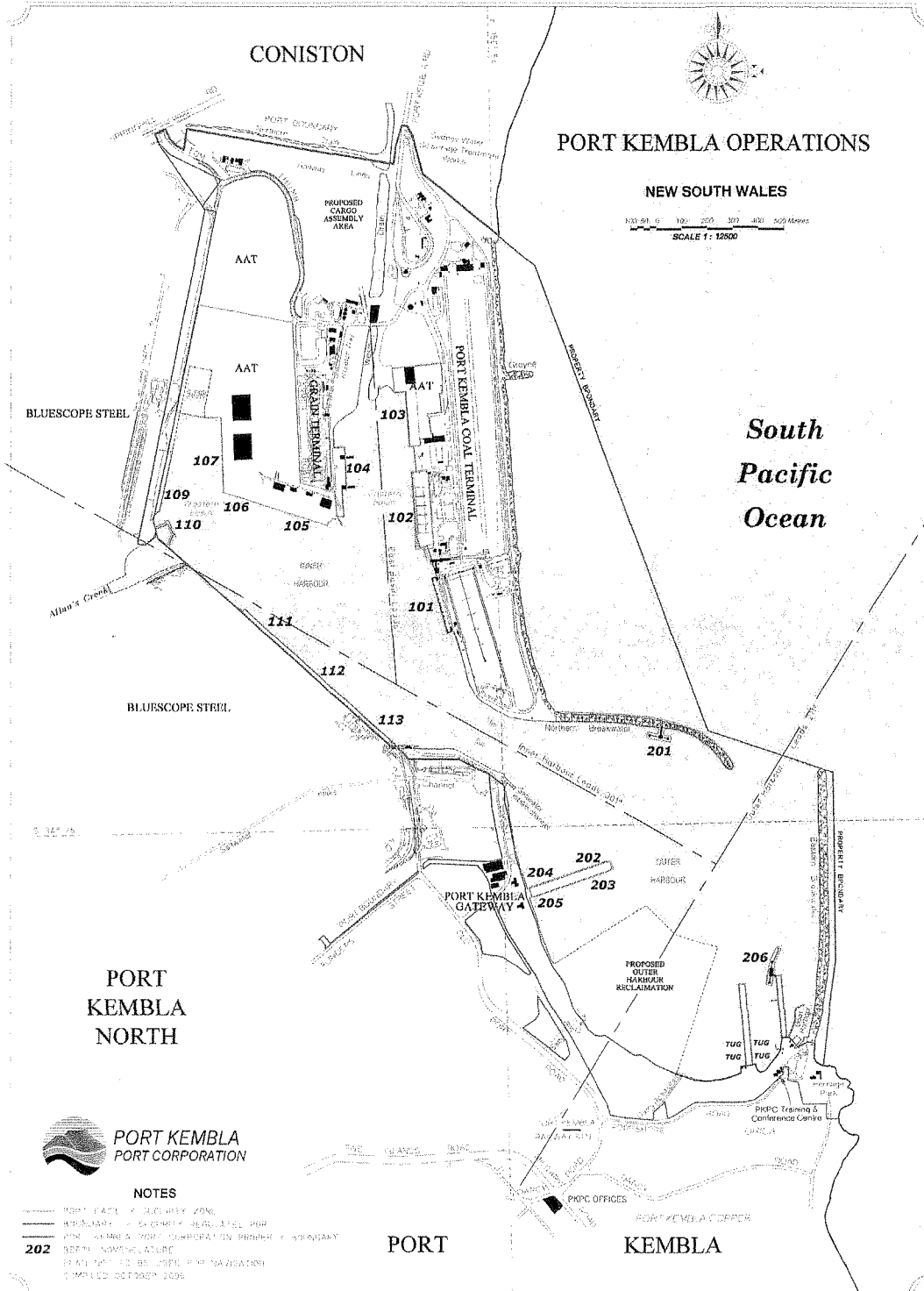





**Appendix D - Maps of major infrastructure projects**









**LEGEND**

- +++++ Existing Rail
- +++++ Proposed Rail
- Major Road Traffic Route

This plan was prepared in the Survey Office of  
 the NEWCASTLE PORT CORPORATION.  
 S:\AUTOCAD\NCLE\PLANNING (PG)\NC 1132 PG.dwg  
 Date- 30/07/07

  
**NEWCASTLE PORT**  
 Local Port Authority  
 Engineering Excellence  
 SCALE BAR:  
 Metres  
**NEWCASTLE PORT LOCALITY PLAN**

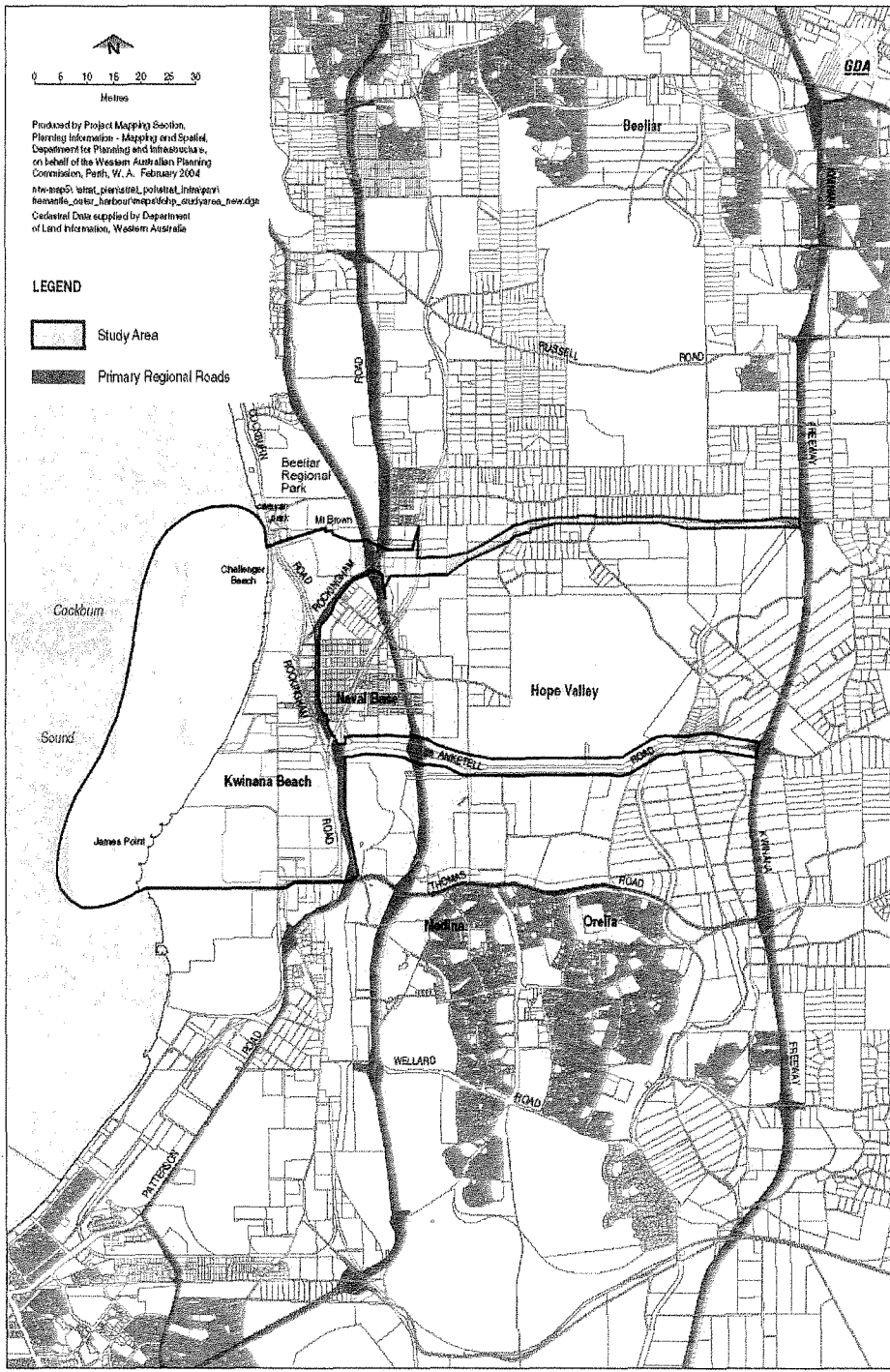
NC 1132

# Gladstone – Australia's 21st Century Industrial City


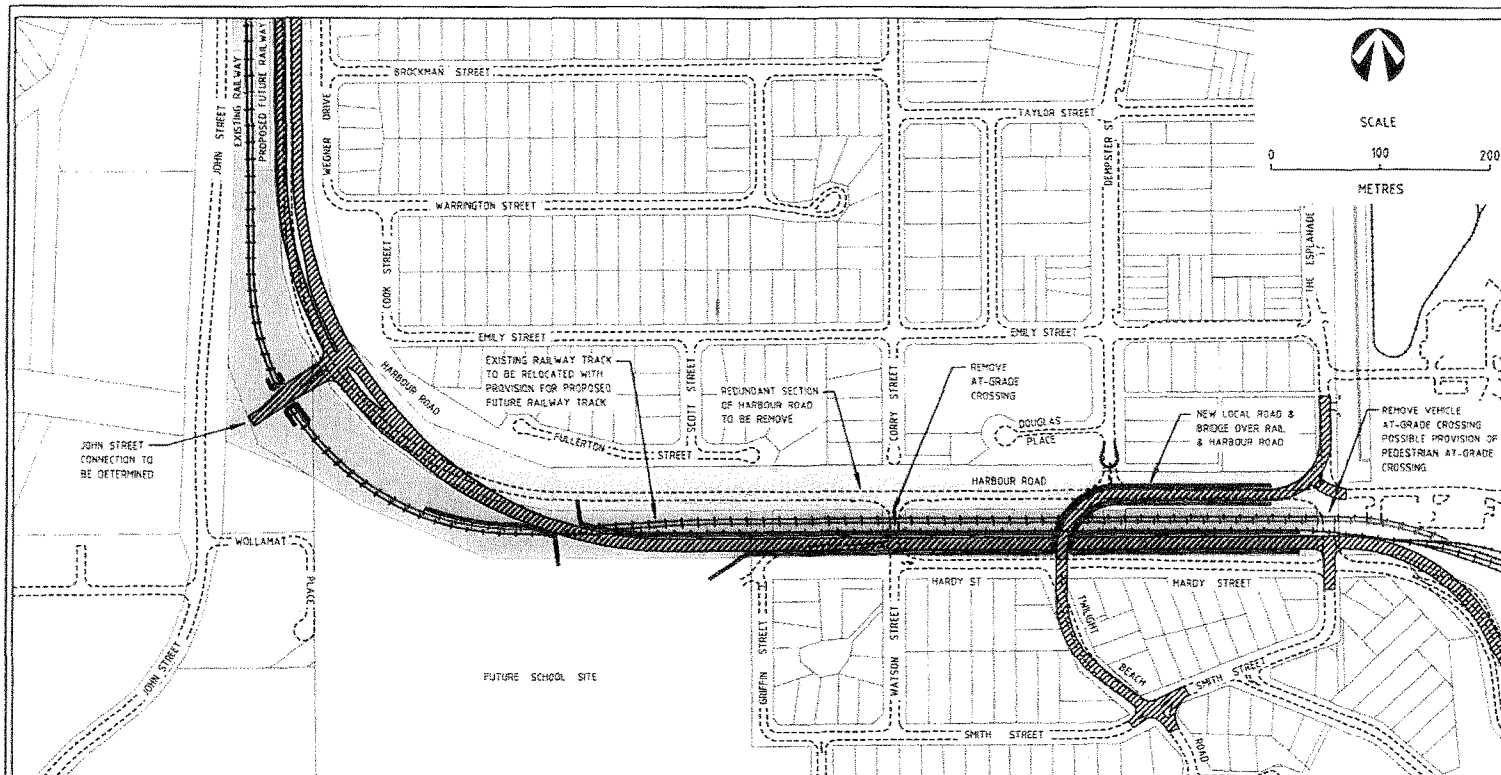
## Logistic Infrastructure



Fremantle Ports Outer Harbour Project



Study Area



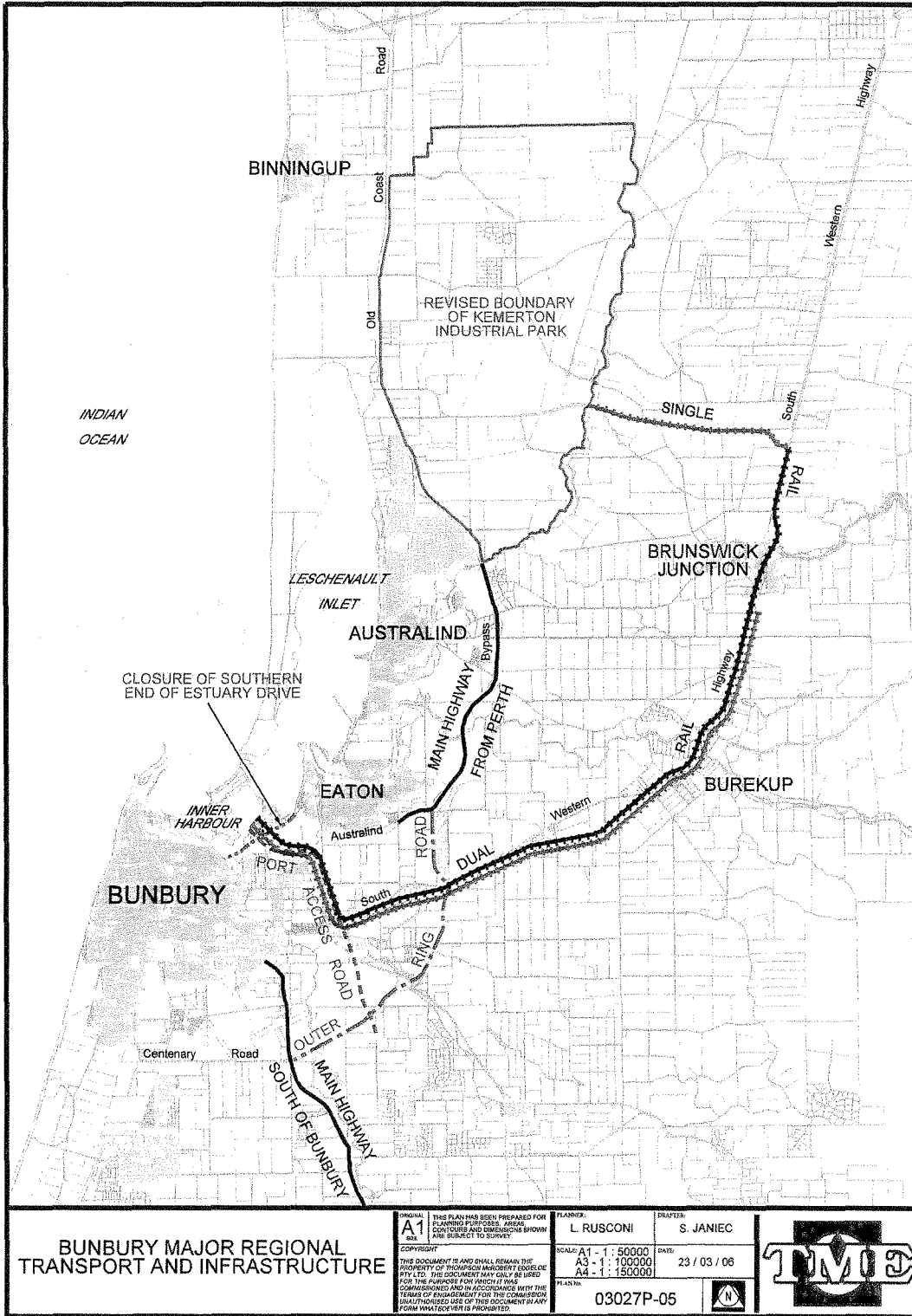
Prepared by the Road & Traffic Engineering Branch  
February 2006

**LEGEND**

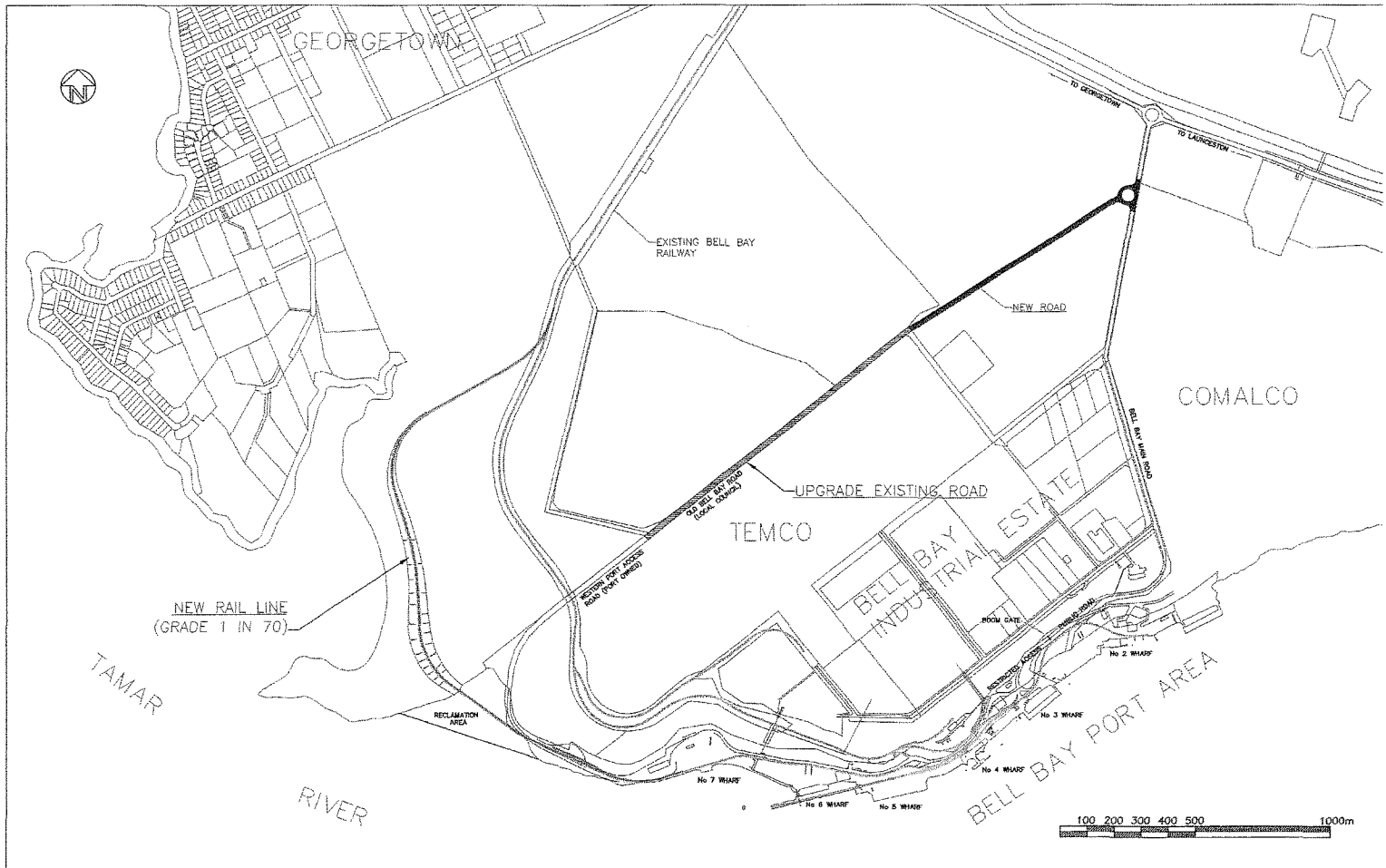
	EXISTING RAILWAY
	POSSIBLE FUTURE RAILWAY
	EXISTING RAILWAY RESERVE
	EXISTING ROAD RESERVE
	BRIDGE/RETAINING WALL

**ESPERANCE PORT ACCESS  
HARBOUR ROAD - OPTION 2B  
LONG REALIGNMENT OVER REALIGNED RAIL WITH  
TWILIGHT BEACH ROAD/THE ESPLANADE BRIDGE  
ATTACHMENT D**





THOMPSON SUBSIDIARY DEVELOPMENT PTY LTD, 22 Woodhouse Street, Bunbury WA 6330. Telephone: (08) 9511 4111. Email: info@bunburydevelopment.com.au



DESIGN	DATE	BY
DRAWN	DATE	BY
SURVEY	DATE	BY
CHECKED	DATE	BY
APPROVED	DATE	BY
0	DATE	ORIGINAL ISSUE
1	DATE	AMENDMENT

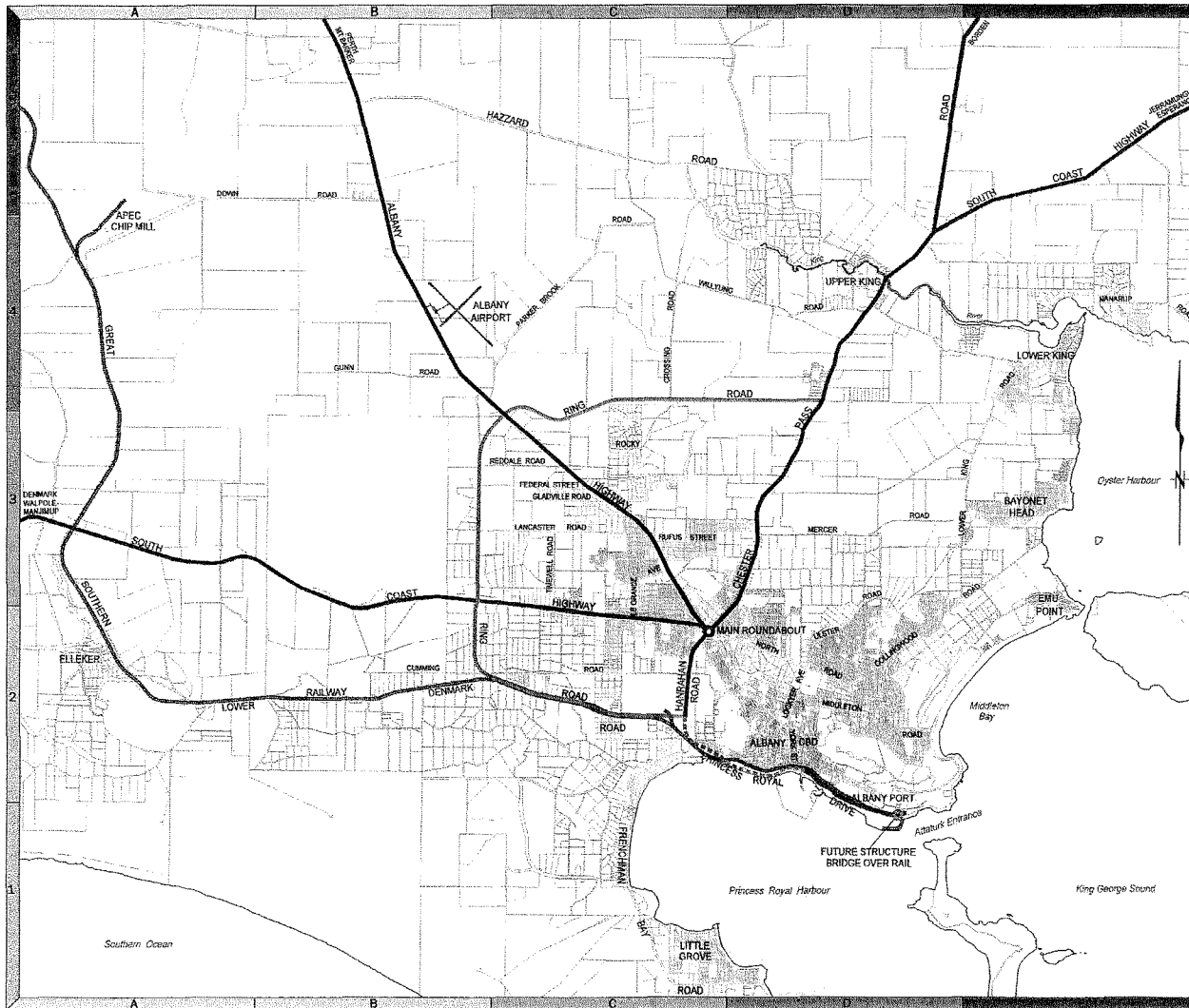
DESIGN	DATE	BY
DRAWN	DATE	BY
SURVEY	DATE	BY
CHECKED	DATE	BY
APPROVED	DATE	BY



BELL BAY  
**BELL BAY PORT AREA**  
**PROPOSED ADDITIONAL ROAD & RAIL ACCESS**  
 LOCALITY PLAN

SHEET	SCALE
A3	1:12500
DRAWING NO.	REVISION
143-224-02	0

© TasPorts Pty Ltd. Bell Bay Port Area - Bell Bay Wharves 143-224-02 - TasPorts Pty Ltd. 143-224-02.dwg 26/07/2017 11:51:17 A:\\_GIS\2017\143-224-02.dwg 3



- LEGEND**
- EXISTING ROADS
  - EXISTING RAILWAY
  - FUTURE ROADS
  - FUTURE ROAD UPGRADE
  - ⊗ FUTURE ROAD BRIDGE

A	Original drawing	23-03-06
rev	details	date

note: this drawing is the property of harley survey group Pty Ltd. it may not be copied or altered without the consent of the owner.

Harley Survey Group Pty Ltd  
 116 Serpentine Road, ALBANY WA 6330  
 T: 08 9841 7333 F: 08 9841 3843  
 E: hsgn@harleysurveygroup.com.au

survey	COMPILED	cad file	12856-05A Port Map.dgn
drawn	JBS 23-03-06	checked	
horiz datum	MGA 94	level datum	N.A.

scale at AS all distances are in kilometres  
 1 : 75000

client  
**PORT OF ALBANY**

description  
**ALBANY PORT AUTHORITY  
 EXISTING AND REQUIRED FUTURE  
 TRANSPORT INFRASTRUCTURE**

drawing no  
**12856-05A**

PYRMONT HOUSE  
 ALBANY

