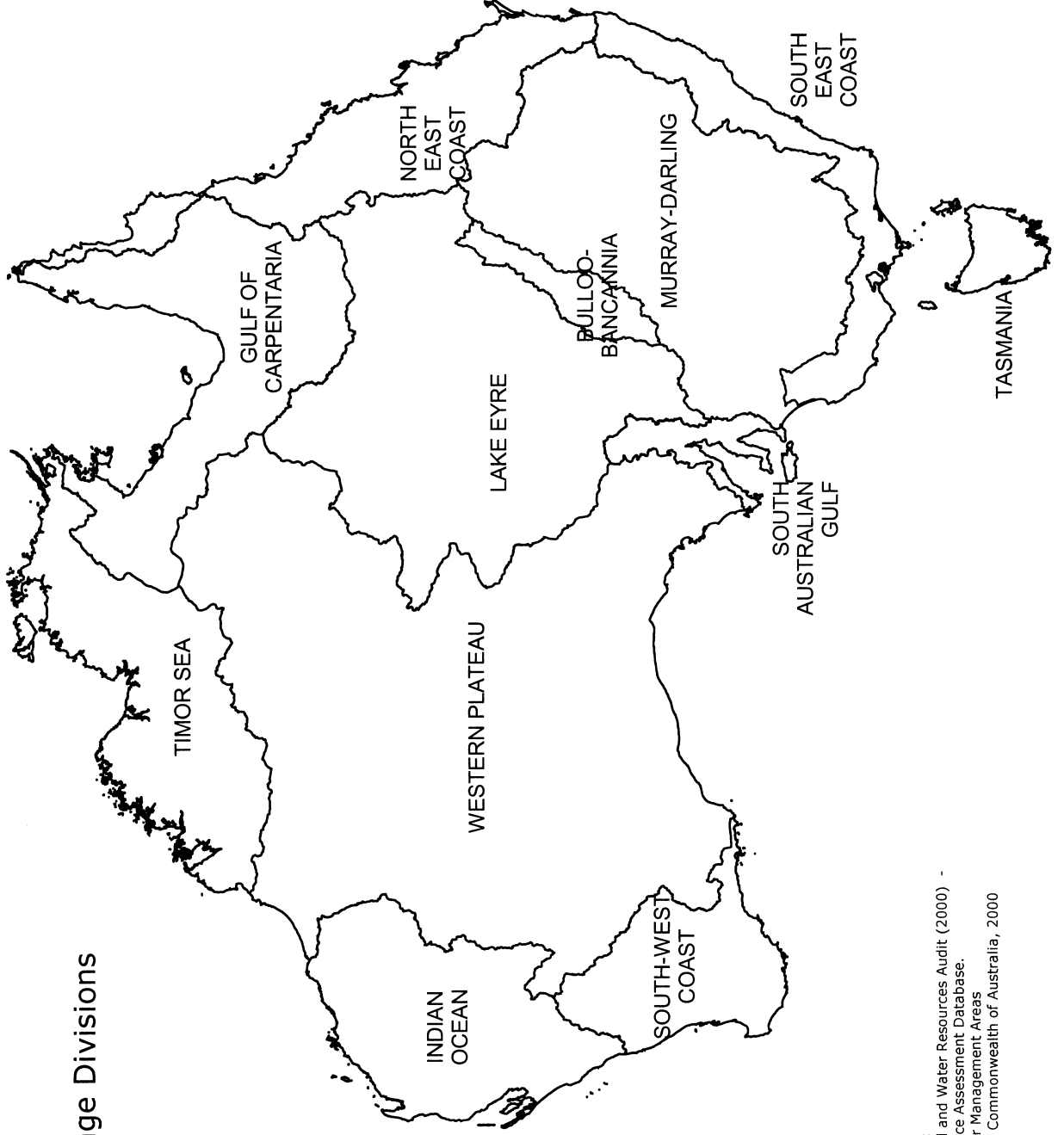


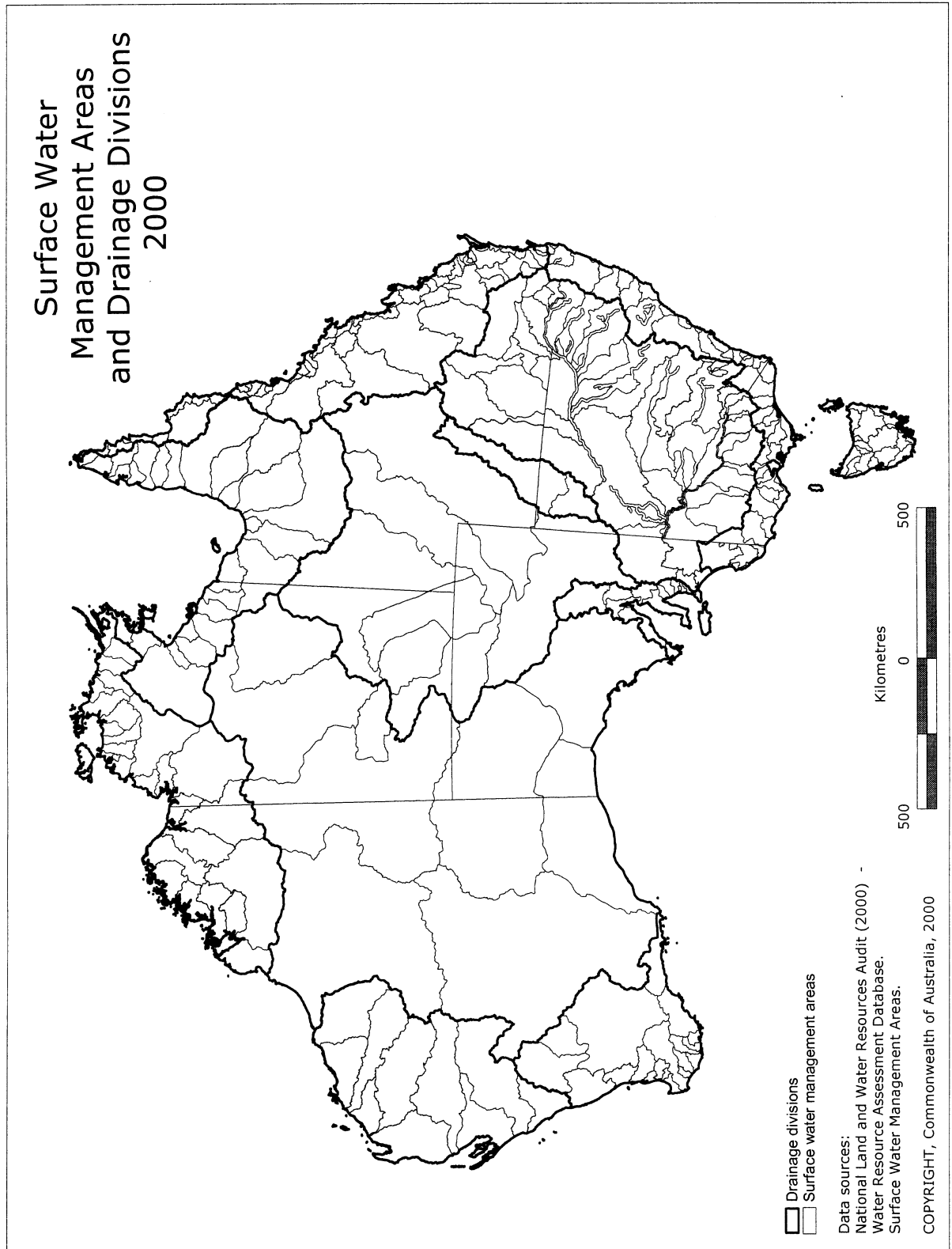
Appendix E - Australia's Drainage Divisions and Surface Water Management Areas

The Australian drainage divisions are areas defined by the Australian Water Resources Council as a basis for presenting surface hydrogeological data. They are an aggregation of major river basins within geographical boundaries. Surface water management areas have been designated by the Australian Water Resources Council in agreement with the states and territories. Essentially, they outline the catchments of Australia's major river basins.

Drainage Divisions



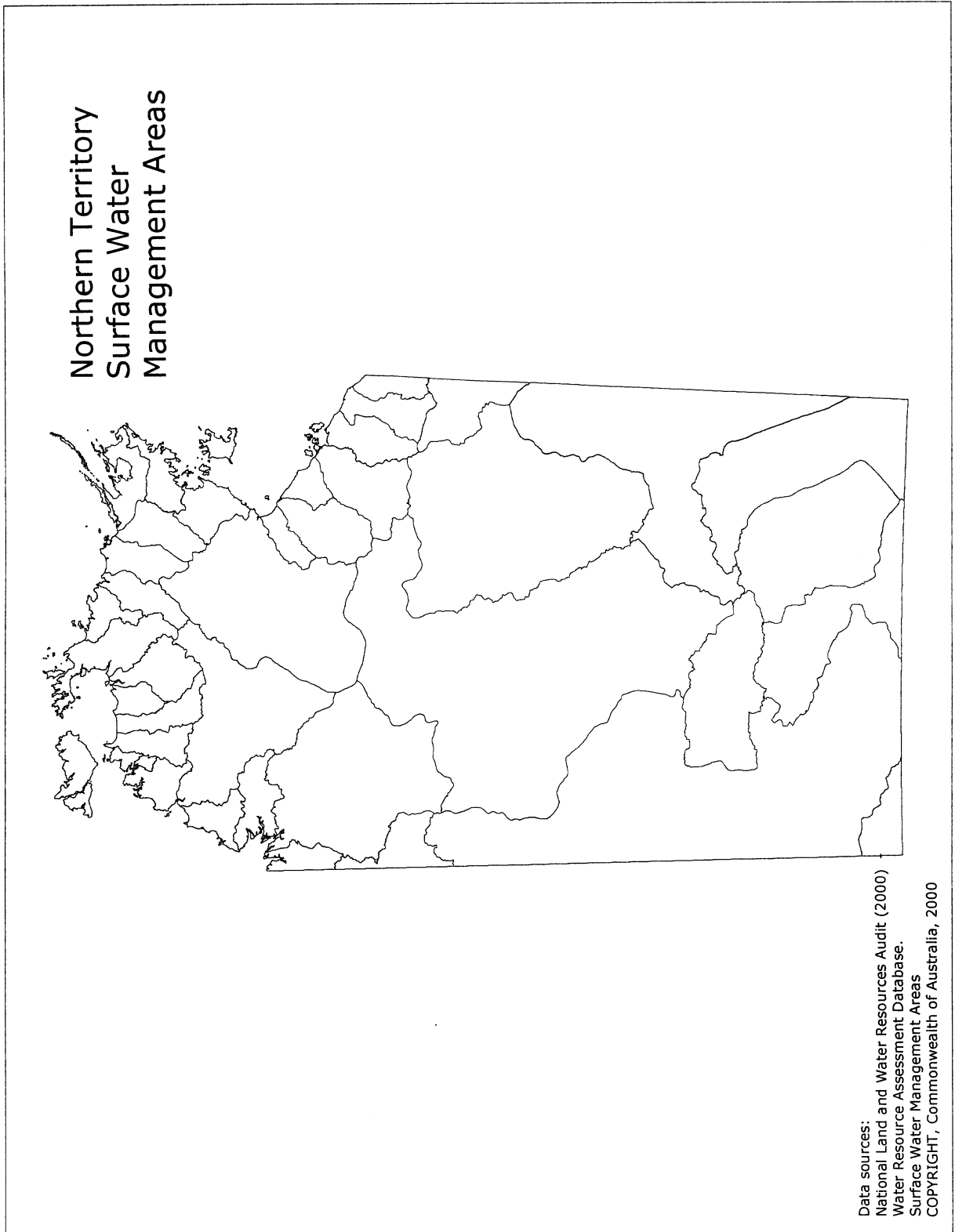
Data sources:
National Land and Water Resources Audit (2000) -
Water Resource Assessment Database.
Surface Water Management Areas
COPYRIGHT, Commonwealth of Australia, 2000



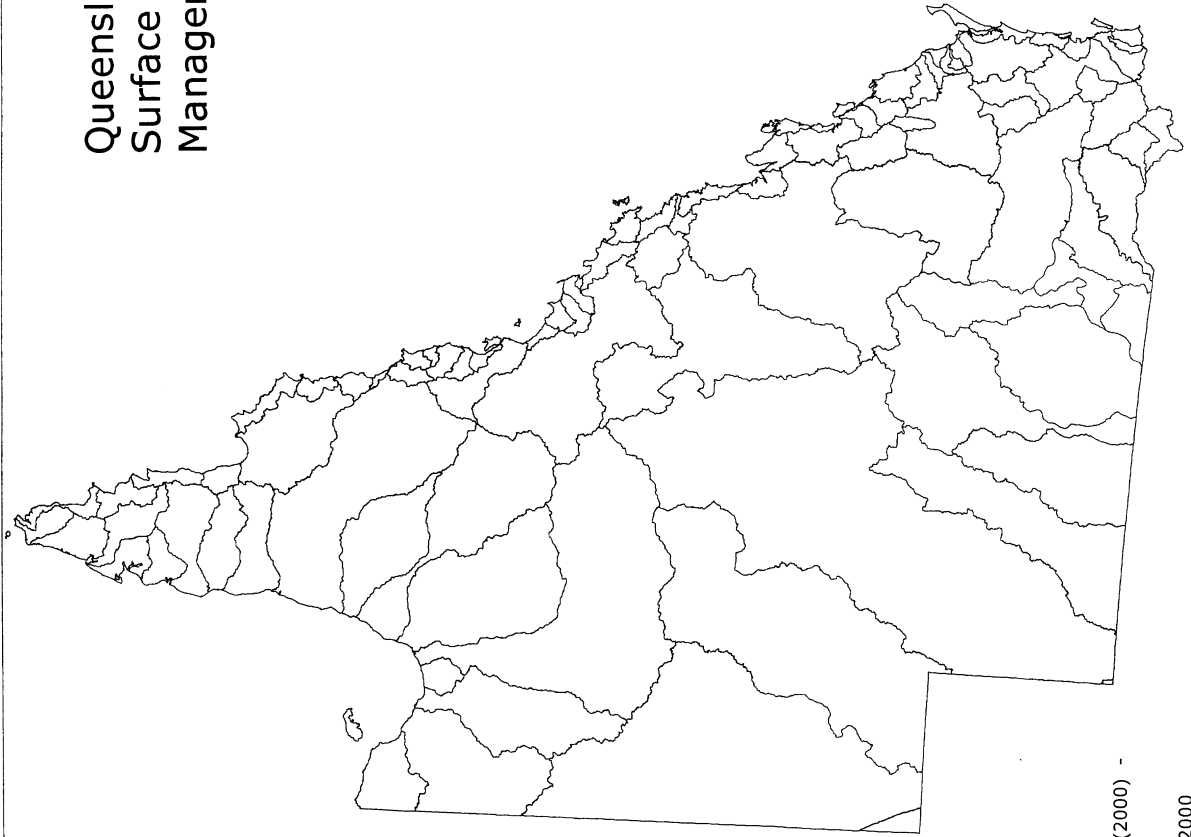
New South Wales Surface Water Management Areas



Data sources:
National Land and Water Resources Audit (2000) -
Water Resource Assessment Database.
Surface Water Management Areas
COPYRIGHT, Commonwealth of Australia, 2000



Queensland Surface Water Management Areas



Data sources:
National Land and Water Resources Audit (2000) -
Water Resource Assessment Database.
Surface Water Management Areas
COPYRIGHT, Commonwealth of Australia, 2000

South Australia
Surface Water
Management Areas

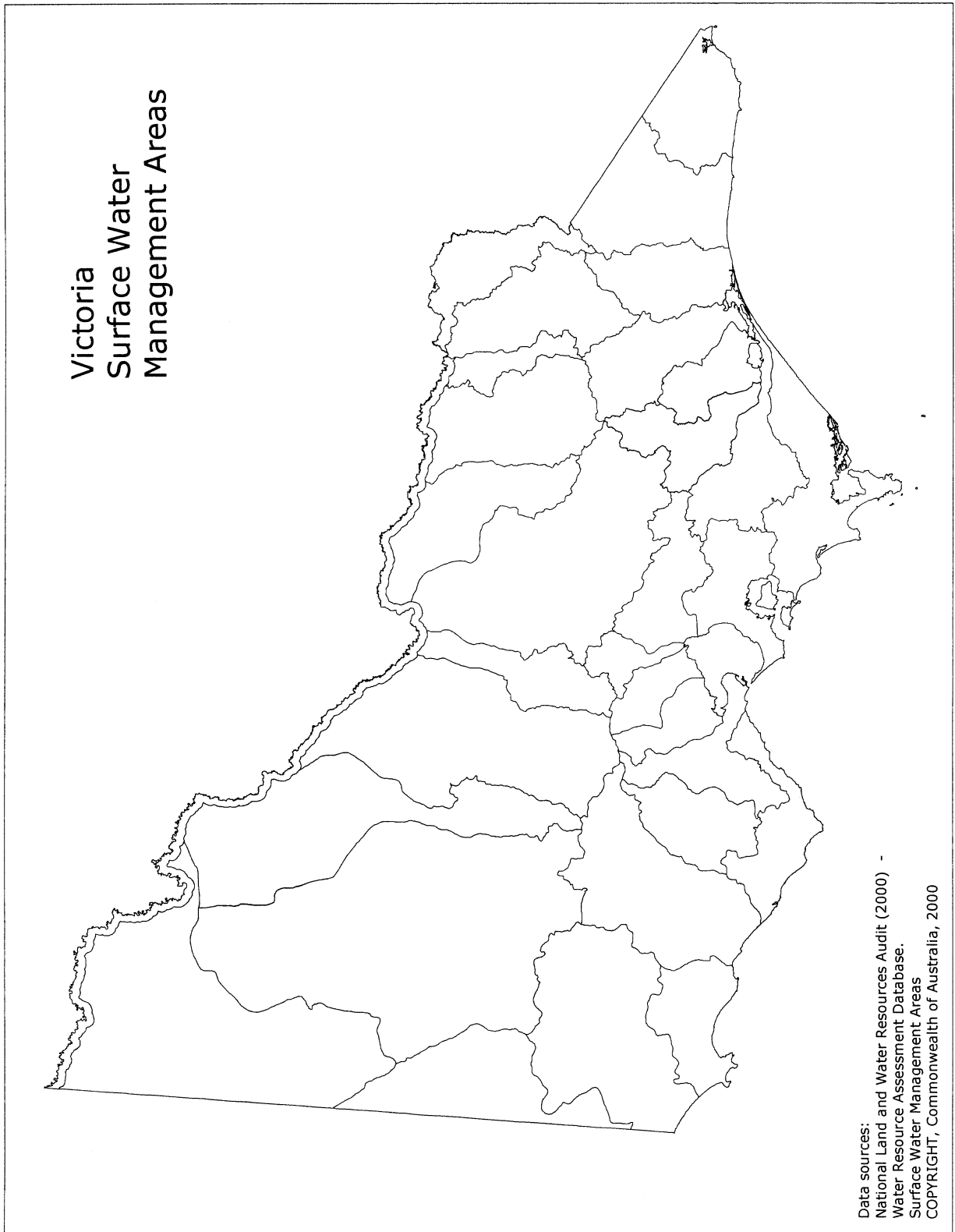


Data sources:
National Land and Water Resources Audit (2000) -
Water Resource Assessment Database.
Surface Water Management Areas
COPYRIGHT, Commonwealth of Australia, 2000

Tasmania Surface Water Management Areas



Data sources:
National Land and Water Resources Audit (2000) -
Water Resource Assessment Database.
Surface Water Management Areas
COPYRIGHT, Commonwealth of Australia, 2000



Western Australia Surface Water Management Areas



Data sources:
National Land and Water Resources Audit (2000)
Water Resource Assessment Database.
Surface Water Management Areas
COPYRIGHT, Commonwealth of Australia, 2000