











Map 2 - NSW Regional Transport Network and Ports

-  ARTC Lease Network
-  Inland route - option to incorporate in ARTC lease network
-  Metropolitan freight lines (incl Southern Sydney Freight Line) - future ARTC lease.
-  Country regional network - NSW / ARTC alliance management
-  National road
-  State road
-  Regional road
-  Major port
-  Minor port
-  Intermodal terminals



(c) Map produced by the Transport and Population Data Centre
Req05/131 May 2005 DIPNR

