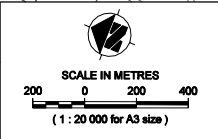
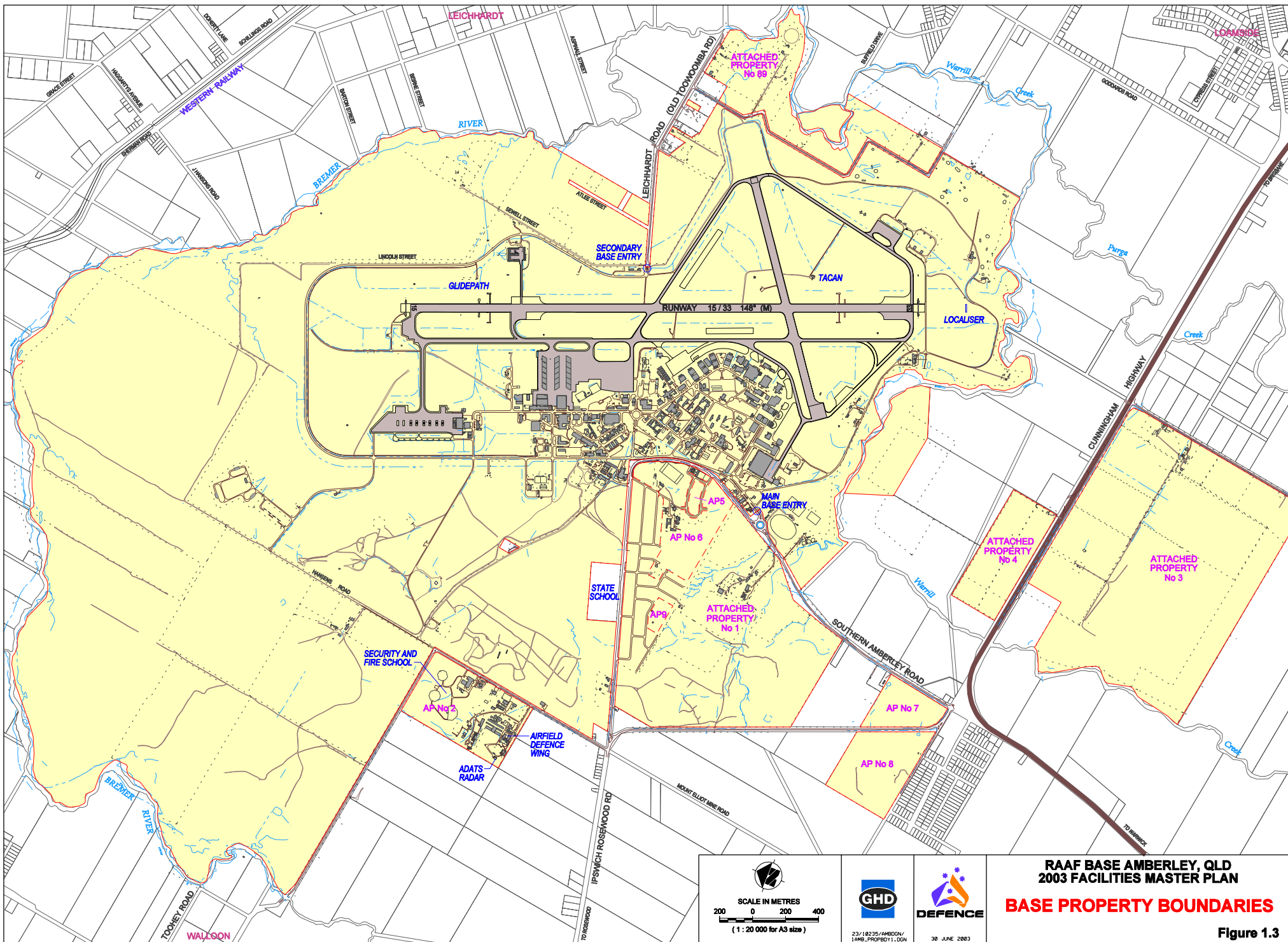


# **CURRENT BASE LAYOUT**



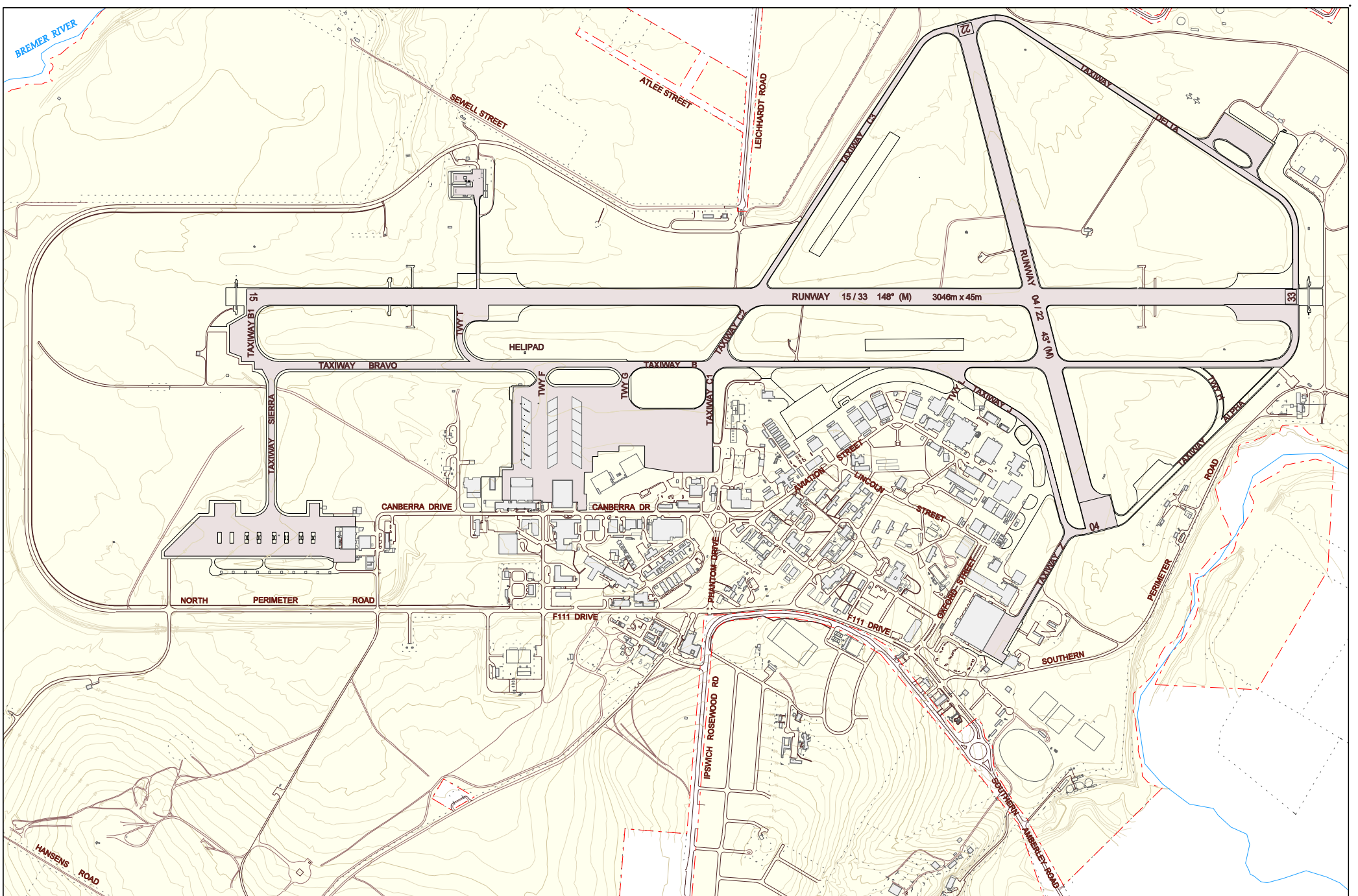
23/18235/AMBDCA/  
14MB\_PROPBDY1.DGN






38 JUNE 2003

**RAAF BASE AMBERLEY, QLD  
2003 FACILITIES MASTER PLAN**  
**BASE PROPERTY BOUNDARIES**

**Figure 1.3**



  
 SCALE IN METRES  
 100 0 100 200  
 (1 : 10 000 for A3 size)

23/18235/AMBERLEY  
 LONG BLVD/DT DET.DGN  
 28 JANUARY 2003

**RAAF BASE AMBERLEY, QLD**  
**2003 FACILITIES MASTER PLAN**  
**EXISTING BASE LAYOUT**

**Figure 1.4**

INTENTIONALLY BLANK