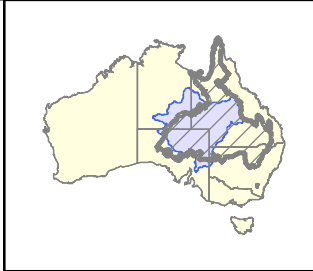





LAKE EYRE, GREAT ARTESIAN AND MURRAY-DARLING BASINS



Sources:
Basin Boundaries
Australian Water Resources Commission (AWRC)
Drainage Divisions and Basins
© Commonwealth of Australia (Geoscience Australia) 1997.
Australia, Topographic Data 1:10,000,000
© Commonwealth of Australia (Geoscience Australia) 1994.

Caveats:
All data are presumed to be correct as received from data providers.

Produced by:
ERIN
Department of the Environment and Heritage
March 2006
© Commonwealth of Australia, 2006.

-  Great Artesian Basin
-  Lake Eyre Basin
-  Murray-Darling Basin

