

From: [Matt Landos](#)
To: [Committee, EC \(SEN\)](#)
Cc: [Waters, Larissa \(Senator\)](#); [Cameron, Doug \(Senator\)](#)
Subject: False baseline setting using already affected seagrass- Email 3
Date: Thursday, 30 May 2013 2:55:12 PM

Hi ,

Email 3 for submission to Senate Committee.

This was also sent to Gladstone Review group, to back up the claims I have made that seagrass monitoring was based on flawed baselines.

The baselines were taken after a period of capital dredging.

Hence the seagrass meadows had been diminished by turbidity at that time. What the studies show is the area of seagrass in Gladstone is shrinking and shrinking.

It was once the most significant meadow in central qld, which is why it was once a haven for dugong and turtle who came to feast on the meadows and all the food which resided in them.

The FOI email from GBRMPA identified that at least 550ha of seagrass meadow would be lost for good as a result of this project.

Qld Govt puts a value on seagrass of \$47,800/ha/year the Costanza value (see attached)- which is the value of commercial seafood produced by seagrass- based on 1990 seafood values.

The lost production in Gladstone is substantial- more than 1000ha of seagrass have been lost or severely degraded through this project.

Areas outside gladstone (morteon bay, hervey bay) recovered within 12 months of the Dec 10/Jan 11 flood, to 100% of previous seagrass coverage. Gladstone did not recover, although the paid seagrass surveyor, repeatedly said that they expected recovery to happen in the next survey. That recovery did not materialise.

Regards

Matt

Dr Matt Landos BVSc(Hons)MACVS
Director, Future Fisheries Veterinary Service Pty Ltd
Honorary lecturer, associate researcher, University of Sydney

From: Matt Landos
Sent: Thursday, 2 May 2013 11:05 AM
To: 'gladstonereview@environment.gov.au'
Subject: FW: False baseline setting using already affected seagrass

Hi,

Celeste this message bounced as attachment is 9MB.

Rasheed 2002, port Curtis and rodds bay benthic community seagrass baseline survey Qld Govt doc Q103058 Nov/Dec 2002.

http://www.seagrasswatch.org/Info_centre/Publications/pdf/meg/Rasheed-et-al-2003.pdf

Regards
Matt

Dr Matt Landos BVSc(Hons)MACVS
Director, Future Fisheries Veterinary Service Pty Ltd
Honorary lecturer, associate researcher, University of Sydney

From: Matt Landos
Sent: Thursday, 2 May 2013 10:33 AM
To: 'Powell, Celeste'; 'suearnold@linknet.com.au'; 'Michael Garrahy'; 'Nordang, Caroline (Sen L. Waters)'
Subject: False baseline setting using already affected seagrass

Hi Celeste,

More on seagrass as requested by members of the committee.
There was a capital dredging campaign prior to the attached study being performed.
It was used in the EIS as part of the baseline.
No mention was made by the authors that it could be a false or impacted baseline due to the dredging campaign that had occurred prior.

Hence subsequent assessment against a false baseline will make the impacts of the current project look smaller than they really are.

Regards
Matt

Dr Matt Landos BVSc(Hons)MACVS
Director, Future Fisheries Veterinary Service Pty Ltd
Honorary lecturer, associate researcher, University of Sydney

From: [Matt Landos](#)
To: [Committee, EC \(SEN\)](#)
Cc: [Waters, Larissa \(Senator\)](#); [Cameron, Doug \(Senator\)](#)
Subject: Barramundi Season 2013 recaptures- Email 6
Date: Thursday, 30 May 2013 3:08:40 PM
Attachments: [Recaptures 2013-3.pdf](#)

Submission to the senate committee.

The question of whether the activities within Gladstone Harbour might impact on the wider GBRMP need to consider the mobility of the animals in the park.

Part of the OUV of the WHA is the incredible biodiversity of fish, in addition to the several protected species such as turtles dugongs and dolphins.

The attached demonstrates how far barramundi swim up and down the coast. They serve as an example for how mobile the biodiverse animals of the GBR are.

Similarly prawns move vast distances from nursery areas in Gladstone, and the turtles move hundreds of km's also between feeding grounds and breeding grounds.

It is simply unscientific to suggest you can amputate an entire key habitat area- such as the Gladstone Harbour and its seagrass meadows and mangroves, without impacting the wider ecosystem up and down the coast.

Such areas cannot be offset. It is not possible to just plant inshore coral reefs like those impacted on the front of facing island, nor is it possible to plant a seagrass meadow. They only grow where the conditions are suitable.

The development has made the conditions in the western basin, where formerly vast meadows occurred, highly unsuitable.

Regards

Matt

Dr Matt Landos BVSc(Hons)MACVS
Director, Future Fisheries Veterinary Service Pty Ltd
Honorary lecturer, associate researcher, University of Sydney

Hi Celeste,

Please find attached tagging studies which demonstrate for a single species the interconnectedness of the coast. It underscores the need to ensure that the key central coast nursery in Gladstone is maintained, not sacrificed for industry. Many other species which are important parts of the WH biodiversity perform similar large distance migrations.

Regards

Matt

Dr Matt Landos BVSc(Hons)MACVS

Director, Future Fisheries Veterinary Service Pty Ltd

Honorary lecturer, associate researcher, University of Sydney



**RECAPTURES OF BARRAMUNDI IN THE CENTRAL QUEENSLAND AREA FROM YEPPOON TO SANDY STRAITS
BARRAMUNDI SEASON 2013**

Tag	Species	Tagger	Recaptured by	T date	R date	Days Out	Tag TL	Recap TL	TL Growth	Tag location	Recapture location	Movement	Distance	Kept
RECAPTURES IN FEBRUARY														
V17846	BARRAMUNDI	HALLAM G	GUYER B	07-Sep-12	01-Feb-13	147	620	630	10	FITZROY RIVER	COOROOMAN CREEK	DOWN RIVER NORTH ALONG COAST UP CREEK	50	YES
T27643	BARRAMUNDI	POWELL M	COMMERCIAL	22-Sep-08	02-Feb-13	1594	320	865	545	FROGMORE LAGOON	FITZROY RIVER	FROM LAGOON DOWN RIVER	25	YES
U45283	BARRAMUNDI	STONELEY P	COMMERCIAL	26-Nov-10	02-Feb-13	799	340	820	480	12 MILE CREEK	FITZROY RIVER	DOWN CREEK UP RIVER	65	YES
U64879	BARRAMUNDI	FOX J	COMMERCIAL	29-Jan-11	02-Feb-13	735	400	690	290	FROGMORE LAGOON	FITZROY RIVER	FROM LAGOON DOWN RIVER	25	YES
U88300	BARRAMUNDI	JONES D	COMMERCIAL	23-Sep-11	02-Feb-13	498	530	640	110	FITZROY RIVER	FITZROY RIVER	DOWN RIVER	9	YES
U91968	BARRAMUNDI	POWELL D	COMMERCIAL	15-Mar-12	02-Feb-13	324	780	820	40	BARKER CREEK	FITZROY RIVER	NORTH IN NARROWS UP RIVER	40	YES
V04750	BARRAMUNDI	PICKELS R	COMMERCIAL	26-Oct-12	02-Feb-13	99	700	690	-10	BARRAMUNDI CREEK	FITZROY RIVER	WEST ALONG ISLAND UP RIVER	56	YES
V01175	BARRAMUNDI	POWELL D	COMMERCIAL	11-Oct-12	02-Feb-13	114	850	920	70	FITZROY RIVER	FITZROY RIVER	OVER BARRAGE DOWN RIVER	35	YES
V08355	BARRAMUNDI	KING A	COMMERCIAL	06-Sep-12	02-Feb-13	149	625	600	-25	MACKENZIE ISLAND	FITZROY RIVER	UP RIVER	22	YES
U66819	BARRAMUNDI	PATERSON R	COMMERCIAL	25-Jun-11	03-Feb-13	589	1165	1170	5	CALLIOPE RIVER	PORT ALMA	NORTH THROUGH NARROWS UP CREEK	60	YES
R95116	BARRAMUNDI	POWELL M	COMMERCIAL	01-Oct-12	03-Feb-13	125	885	900	15	FITZROY RIVER	PORT ALMA	OVER BARRAGE DOWN RIVER	68	YES
V09133	BARRAMUNDI	POWELL M	COMMERCIAL	17-Sep-12	04-Feb-13	140	690	760	70	FITZROY RIVER	PORT ALMA	OVER BARRAGE DOWN RIVER		YES
T50190	BARRAMUNDI	POWELL D	COMMERCIAL	26-Oct-08	04-Feb-13	1562	390	910	520	FROGMORE LAGOON	CONNOR CREEK	FROM LAGOON DOWN RIVER UP CREEK	70	YES
U23179	BARRAMUNDI	POWELL M	COMMERCIAL	10-Feb-10	04-Feb-13	1090	350	850	500	MOORES CREEK	FITZROY RIVER	DOWN RIVER	26	YES
U89884	BARRAMUNDI	WILLCOX B	COMMERCIAL	20-Jan-13	04-Feb-13	15	615	620	5	MCKENZIE ISLAND	CONNOR CREEK	DOWN RIVER UP CREEK	18	YES
V01059	BARRAMUNDI	KNOWLES B	COMMERCIAL	10-Oct-12	04-Feb-13	117	915	960	45	FITZROY RIVER	CONNOR CREEK	DOWN RIVER UP CREEK	65	YES
T14933	BARRAMUNDI	CFSG	COMMERCIAL	10-Nov-07	04-Feb-13	1913		920		LAKE THERESA	CONNOR CREEK	OVER 6 WEIRS DOWN RIVER	750	YES
U17356	BARRAMUNDI	BRETT C	COMMERCIAL	18-Oct-09	04-Feb-13	1205	420	940	520	FITZROY RIVER	CONNOR CREEK	DOWN RIVER UP CREEK	62	YES
U26179	BARRAMUNDI	ROBSON N	COMMERCIAL	15-Apr-10	04-Feb-13	1026	515	900	385	BLACK LAGOON	CONNOR CREEK	DOWN CREEKS	63	YES
U37379	BARRAMUNDI	POWELL D	COMMERCIAL	20-Jun-10	04-Feb-13	960	330	800	470	FITZROY RIVER	FITZROY RIVER	INSUFFICIENT DATA		YES
P80315	BARRAMUNDI	LUND S	COMMERCIAL	22-Nov-11	05-Feb-13	441	1000	1000	0	BOYNE RIVER	LONG BEACH	DOWN RIVER NORTH THROUGH NARROWS	95	YES
T81521	BARRAMUNDI	POWELL D	COMMERCIAL	13-May-10	06-Feb-13	1000	305	820	515	FITZROY RIVER	FITZROY RIVER	DOWN RIVER	25	YES
U74460	BARRAMUNDI	SHAW R	COMMERCIAL	15-Oct-11	06-Feb-13	480	470	610	140	FITZROY RIVER	FITZROY RIVER	DOWN RIVER	15	YES
V08114	BARRAMUNDI	POWELL M	COMMERCIAL	13-Oct-12	06-Feb-13	116	770	830	60	FITZROY RIVER	FITZROY RIVER	OVER BARRAGE DOWN RIVER	38	YES
V08113	BARRAMUNDI	POWELL M	COMMERCIAL	13-Oct-12	07-Feb-13	117	730	780	50	FITZROY RIVER	FITZROY RIVER	OVER BARRAGE DOWN RIVER	38	YES
U84873	BARRAMUNDI	COLLINS S	COMMERCIAL	22-Sep-11	07-Feb-13	504	510	750	240	FITZROY RIVER	FITZROY RIVER	DOWN RIVER	25	YES
U86716	BARRAMUNDI	ROTH D	COMMERCIAL	22-Sep-11	07-Feb-13	504	510			FITZROY RIVER	FITZROY RIVER	INSUFFICIENT DATA		YES
U93915	BARRAMUNDI	POWELL D	PLATTEN J	01-Feb-12	07-Feb-13	372	470	560	90	AUCKLAND CREEK	AUCKLAND CREEK	RECAPTURED SAME AREA	0	NO
U88589	BARRAMUNDI	BRETT C	JMFC	22-Oct-11	07-Feb-13	474	520	640	120	FITZROY RIVER	CASUARINA CREEK	DOWN RIVER	48	NO
T53817	BARRAMUNDI	POWELL D	HEARL D	05-Oct-08	07-Feb-13	1586	350	890	540	FROGMORE LAGOON	FISHERMANS LANDING	FROM LAGOON DOWN RIVER SOUTH THROUGH NARROWS AND HARBOUR	102	NO
T72917	BARRAMUNDI	ROBSON N	PLATTEN J	26-Apr-10	07-Feb-13	1018	320	670	350	POLICE CREEK	AUCKLAND CREEK	OVER DAM WALL	2	NO
U25869	BARRAMUNDI	POWELL D	COMMERCIAL	23-Jul-10	07-Feb-13	930	300	810	510	FITZROY RIVER	FITZROY RIVER	DOWN RIVER	20	YES
T51400	BARRAMUNDI	SAWYNOK W	COMMERCIAL	27-Jun-10	07-Feb-13	956	325	720	395	FITZROY RIVER	FITZROY RIVER	DOWN RIVER	22	YES
U96284	BARRAMUNDI	POWELL D	COMMERCIAL	30-Sep-12	07-Feb-13	130	730	800	70	FITZROY RIVER	FITZROY RIVER	OVER BARRAGE DOWN RIVER		YES
V09183	BARRAMUNDI	FOX J	COMMERCIAL	18-Nov-12	07-Feb-13	365	740	790	50	FITZROY RIVER	FITZROY RIVER	DOWN RIVER OVER BARRAGE	42	YES
U84931	BARRAMUNDI	SANDERSON S	JUDAS P	23-Sep-11	11-Feb-13	507	490	540	50	FITZROY RIVER	FITZROY RIVER	RECAPTURED SAME AREA	0	NO
U26185	BARRAMUNDI	STONELEY P	COMMERCIAL	07-Apr-10	11-Feb-13	1041	395	840	445	12 MILE CREEK	FITZROY RIVER	DOWN CREEK UP RIVER	62	YES
T96187	BARRAMUNDI	POWELL D	COMMERCIAL	23-May-09	11-Feb-13	1360	200	850	650	FITZROY RIVER	FITZROY RIVER	DOWN RIVER	23	YES
U25595	BARRAMUNDI	DERM MACKAY	COMMERCIAL	06-Oct-10	11-Feb-13	859	365	860	495	FROGMORE LAGOON	FITZROY RIVER	FROM LAGOON DOWN RIVER	31	YES
U83169	BARRAMUNDI	SMITH S	COMMERCIAL	14-Aug-11	12-Feb-13	548	460	580	120	FITZROY RIVER	FITZROY RIVER	UP RIVER	18	YES
U66642	BARRAMUNDI	LILL S	COMMERCIAL	01-Sep-11	12-Feb-13	530	480	580	100	FITZROY RIVER	FITZROY RIVER	DOWN RIVER	4	YES
V08117	BARRAMUNDI	POWELL D	COMMERCIAL	14-Oct-12	12-Feb-13	121	730	840	110	FITZROY RIVER	FITZROY RIVER	DOWN RIVER OVER BARRAGE	10	YES
V08123	BARRAMUNDI	POWELL D	COMMERCIAL	14-Oct-12	12-Feb-13	121	815	970	155	FITZROY RIVER	FITZROY RIVER	DOWN RIVER OVER BARRAGE	10	YES

V09396	BARRAMUNDI	POWELL M	COMMERCIAL	30-Sep-12	12-Feb-13	135	785	860	75	FITZROY RIVER	FITZROY RIVER	DOWN RIVER OVER BARRAGE	35	YES
V09285	BARRAMUNDI	NORRIS D	COMMERCIAL	20-Nov-12	12-Feb-13	84	820	840	20	FITZROY RIVER	FITZROY RIVER	DOWN RIVER OVER BARRAGE	14	YES
U86065	BARRAMUNDI	DWYER J	COMMERCIAL	22-Apr-12	12-Mar-13	324	580	630	50	FITZROY RIVER	FITZROY RIVER	DOWN RIVER OVER BARRAGE	36	YES
U83167	BARRAMUNDI	SMITH S	COMMERCIAL	14-Aug-11	12-Feb-13	548	470	700	230	FITZROY RIVER	FITZROY RIVER	UP RIVER	18	YES
U20005	BARRAMUNDI	POWELL M	COMMERCIAL	15-Feb-10	12-Feb-13	1093	360	840	480	MOORES CREEK	FITZROY RIVER	DOWN RIVER	4	YES
U61718	BARRAMUNDI	MURPHY P	COMMERCIAL	06-Dec-10	12-Feb-13	799	290	800	510	MOORES CREEK	FITZROY RIVER	DOWN RIVER	5	YES
U80711	BARRAMUNDI	ARNDT J	COMMERCIAL	20-Apr-11	12-Feb-13	664	590	680	90	FROGMORE LAGOON	FITZROY RIVER	FROM LAGOON TO RIVER	9	YES
U23646	BARRAMUNDI	ANDERSON N	COMMERCIAL	14-Nov-10	12-Feb-13	821	400	840	440	WOOLWASH LAGOON	FITZROY RIVER	FROM LAGOON TO RIVER	9	YES
N82800	BARRAMUNDI	STANFIELD J	COMMERCIAL	14-Oct-12	12-Feb-13	121	700	770	70	FITZROY RIVER	FITZROY RIVER	DOWN RIVER OVER BARRAGE	50	YES
R07544	BARRAMUNDI	LILL S	COMMERCIAL	16-Sep-12	12-Feb-13	149	720	780	60	FITZROY RIVER	FITZROY RIVER	OVER BARRAGE DOWN RIVER	12	YES
U25694	BARRAMUNDI	DERM MACKAY	COMMERCIAL	07-Oct-10	12-Feb-13	859	426	780	354	NANKIN CREEK	FITZROY RIVER	FROM LAGOON UP RIVER	21	YES
R95101	BARRAMUNDI	POWELL D	COMMERCIAL	01-Oct-12	13-Feb-13	135	810	870	60	FITZROY RIVER	FITZROY RIVER	DOWN RIVER OVER BARRAGE	14	YES
R95114	BARRAMUNDI	POWELL M	COMMERCIAL	01-Oct-12	13-Feb-13	135	720	750	30	FITZROY RIVER	FITZROY RIVER	DOWN RIVER OVER BARRAGE	15	YES
R95122	BARRAMUNDI	POWELL M	COMMERCIAL	04-Oct-12	13-Feb-13	132	780	850	70	FITZROY RIVER	FITZROY RIVER	DOWN RIVER OVER BARRAGE	14	YES
T63773	BARRAMUNDI	GRANT G	COMMERCIAL	22-Apr-10	13-Feb-13	1028	220	680	460	12 MILE CREEK	FITZROY RIVER	DOWN CREEK UP RIVER	85	YES
V08161	BARRAMUNDI	KIME W	COMMERCIAL	30-Oct-12	13-Feb-13	106	780	840	60	FITZROY RIVER	FITZROY RIVER	OVER BARRAGE DOWN RIVER	60	YES
R07537	BARRAMUNDI	LILL S	COMMERCIAL	16-Sep-12	13-Feb-13	150	765	790	25	FITZROY RIVER	FITZROY RIVER	OVER BARRAGE DOWN RIVER	34	YES
V09289	BARRAMUNDI	NORRIS D	COMMERCIAL	03-Nov-12	13-Feb-13	102	800			FITZROY RIVER	FITZROY RIVER	DOWN RIVER OVER BARRAGE	14	YES
V09349	BARRAMUNDI	FOX J	COMMERCIAL	28-Oct-12	13-Feb-13	108	710			FITZROY RIVER	FITZROY RIVER	DOWN RIVER OVER BARRAGE	29	YES
V06494	BARRAMUNDI	POULTON J	COMMERCIAL	14-Oct-12	13-Feb-13	122	650	720	70	FITZROY RIVER	FITZROY RIVER	DOWN RIVER OVER BARRAGE	29	YES
V12933	BARRAMUNDI	LILL S	COMMERCIAL	14-Oct-12	13-Feb-13	122	735			FITZROY RIVER	FITZROY RIVER	DOWN RIVER OVER BARRAGE		YES
V17765	BARRAMUNDI	MURPHY P	COMMERCIAL	19-Sep-12	13-Feb-13	147	820			FITZROY RIVER	FITZROY RIVER	DOWN RIVER OVER BARRAGE		YES
V17859	BARRAMUNDI	WILLCOX B	COMMERCIAL	13-Oct-12	13-Feb-13	123	800			FITZROY RIVER	FITZROY RIVER	OVER BARRAGE DOWN RIVER	7	YES
V09117	BARRAMUNDI	WILLCOX B	COMMERCIAL	08-Oct-12	13-Feb-13	128	490	780	290	FITZROY RIVER	FITZROY RIVER	UP RIVER	19	YES
V09200	BARRAMUNDI	FOX J	COMMERCIAL	28-Oct-12	13-Feb-13	108	710	760	50	FITZROY RIVER	FITZROY RIVER	DOWN RIVER OVER BARRAGE	29	YES
U86707	BARRAMUNDI	ROTH D	COMMERCIAL	22-Sep-11	13-Feb-13	510	470	590	120	FITZROY RIVER	FITZROY RIVER	DOWN RIVER	4	YES
V01182	BARRAMUNDI	POWELL D	COMMERCIAL	18-Oct-12	13-Feb-13	118	780			FITZROY RIVER	FITZROY RIVER	DOWN RIVER OVER BARRAGE	12	YES
T91132	BARRAMUNDI	POWELL M	COMMERCIAL	14-Nov-08	13-Feb-13	1552	390	840	450	FROGMORE LAGOON	FITZROY RIVER	OVER BARRAGE DOWN RIVER	5	YES
U27310	BARRAMUNDI	POWELL D	COMMERCIAL	01-Aug-10	13-Feb-13	927	280			FITZROY RIVER	FITZROY RIVER	DOWN RIVER	3	YES
U88337	BARRAMUNDI	LAUGA G	COMMERCIAL	27-Oct-12	13-Feb-13	109	720	760	40	FITZROY RIVER	FITZROY RIVER	DOWN RIVER OVER BARRAGE	32	YES
V09177	BARRAMUNDI	POULTON J	COMMERCIAL	18-Nov-12	13-Feb-13	87	750	780	30	FITZROY RIVER	FITZROY RIVER	DOWN RIVER OVER BARRAGE	30	YES
U74946	BARRAMUNDI	CREAGH K	ROGERS M	27-Dec-11	14-Feb-13	415	950	960	10	BOYNE RIVER	BOYNE RIVER	DOWN RIVER	3	YES
U86854	BARRAMUNDI	WOOD R	COMMERCIAL	22-Sep-11	14-Feb-13	511	565	690	125	FITZROY RIVER	FITZROY RIVER	INSUFFICIENT DATA		YES
V03311	BARRAMUNDI	ELECTROFISHER	DELAWALE C	14-Dec-11	15-Feb-13	429	722	920	198	BOYNE RIVER	BOYNE RIVER	DOWN RIVER	7	YES
V02096	BARRAMUNDI	SMITH S	SWANPEOEL C	08-May-12	16-Feb-13	284	540	590	50	FITZROY RIVER	FITZROY RIVER	RECAPTURED SAME AREA	0	NO
U65686	BARRAMUNDI	STUDHOLME A	HASSAM A	20-Apr-11	16-Feb-13	668	465	540	75	FITZROY RIVER	FITZROY RIVER	RECAPTURED SAME AREA	0	NO
P28983	BARRAMUNDI	HEYMER L	JAMES	28-Dec-04	16-Feb-13	2972	360	1120	760	BLACKS LAGOON	RAGLAN CREEK	DOWN CREEK	45	NO
U73024	BARRAMUNDI	POWELL D	HAWKE A	13-Aug-11	17-Feb-13	554	565	725	160	FITZROY RIVER	FITZROY RIVER	UP RIVER	18	NO
U86705	BARRAMUNDI	GRIFFITHS C	HASSAM A	22-Sep-11	17-Feb-13	514	470	550	80	FITZROY RIVER	FITZROY RIVER	UP RIVER	1	NO
T08117	BARRAMUNDI	BOWTELL B	WHITTINGTON K	22-Sep-11	18-Feb-13	515	450	535	85	FITZROY RIVER	FITZROY RIVER	RECAPTURED SAME AREA	0	NO
T89457	BARRAMUNDI	DIAL A	COMMERCIAL	30-Oct-09	18-Feb-13	1207	350	750	400	FITZROY RIVER	FITZROY RIVER	DOWN RIVER	5	YES
U43226	BARRAMUNDI	POWELL D	COMMERCIAL	07-Aug-10	18-Feb-13	926	380	700	320	FITZROY RIVER	FITZROY RIVER	RECAPTURED SAME AREA	0	YES
U84765	BARRAMUNDI	NOFFKE J	COMMERCIAL	22-Sep-11	18-Feb-13	515	495	650	155	FITZROY RIVER	FITZROY RIVER	DOWN RIVER	3	YES
U49800	BARRAMUNDI	STONELEY P	FIOSTROM K	24-Dec-10	18-Feb-13	787	365	735	370	12 MILE CREEK	URANGAN BOAT HARBOUR	SOUTH ALONG COAST	360	YES
V01189	BARRAMUNDI	LILL S	COMMERCIAL	30-Sep-12	18-Feb-13	141	780	800	20	FITZROY RIVER	FITZROY RIVER	DOWN RIVER OVER BARRAGE	25	YES
U86725	BARRAMUNDI	HOY J	WHITTINGTON C	22-Sep-11	18-Feb-13	515	490	590	100	FITZROY RIVER	FITZROY RIVER	RECAPTURED SAME AREA	0	YES
V01194	BARRAMUNDI	LILL S	COMMERCIAL	30-Sep-12	18-Feb-13	141	800	840	40	FITZROY RIVER	FITZROY RIVER	DOWN RIVER OVER BARRAGE	25	YES
V09338	BARRAMUNDI	FOX J	COMMERCIAL	24-Oct-12	18-Feb-13	117	730	780	50	FITZROY RIVER	FITZROY RIVER	DOWN RIVER OVER BARRAGE	42	YES
V17772	BARRAMUNDI	MURPHY P	COMMERCIAL	30-Sep-12	18-Feb-13	141	740	810	70	FITZROY RIVER	FITZROY RIVER	DOWN RIVER OVER BARRAGE	26	YES
T08117	BARRAMUNDI	BOWTELL B	WHITTINGTON K	22-Sep-11	18-Feb-13	515	450	535	85	FITZROY RIVER	FITZROY RIVER	RECAPTURED SAME AREA	0	NO
U02385	BARRAMUNDI	STANFIELD J	SHAW A	30-Oct-10	19-Feb-13	843	310	865	555	12 MILE CREEK	BARKER CREEK	DOWN CREEK DOWN NARROWS	50	NO
T08114	BARRAMUNDI	GUY T	KLUVER L	22-Sep-11	19-Feb-13	516	520	610	90	FITZROY RIVER	FITZROY RIVER	UP RIVER	1	YES
U82082	BARRAMUNDI	POWELL M	KLUVER L	17-Feb-11	19-Feb-13	733	400	560	160	12 MILE CREEK	FITZROY RIVER	DOWN CREEK UP RIVER	90	NO
U17152	BARRAMUNDI	HEYMER D	COMMERCIAL	19-Sep-09	20-Feb-13	1250	430	970	540	BLACKS LAGOON	CONNOR CREEK	DOWN CREEKS	65	YES
U63665	BARRAMUNDI	POWELL M	POWELL M	01-Aug-10	20-Feb-13	934	395	880	485	FITZROY RIVER	FITZROY RIVER	DOWN RIVER	13	YES
U37380	BARRAMUNDI	POWELL D	COLLINS I	20-Jun-10	20-Feb-13	976	320	800	480	FITZROY RIVER	FITZROY RIVER	RECAPTURED SAME AREA	0	YES
V17767	BARRAMUNDI	MURPHY P	JMFC	19-Sep-12	20-Feb-13	154	725	805	80	FITZROY RIVER	RAGLAN CREEK	DOWN RIVER OVER BARRAGE UP CREEK	77	YES

U82993	BARRAMUNDI	GRIFFITHS C	LAUGA G	03-Jul-11	21-Feb-13	599	500	560	60	FITZROY RIVER	FITZROY RIVER	DOWN RIVER	30	NO
U61755	BARRAMUNDI	GODBAZ M	KLUVER L	05-Dec-10	22-Feb-13	810	390	680	290	MOORES CREEK	FITZROY RIVER	RECAPTURED SAME AREA	0	YES
V09138	BARRAMUNDI	POWELL M	VIZE P	21/0/2012	22-Feb-13	154	740	830	90	FITZROY RIVER	FITZROY RIVER	DOWN RIVER OVER BARRAGE	6	YES
R76181	BARRAMUNDI	GODBAZ M	PIKE S	22-Nov-10	22-Feb-13	823	390	640	250	MOORES CREEK	FITZROY RIVER	RECAPTURED SAME AREA	0	YES
U00685	BARRAMUNDI	SHAW R	PIKE S	08-Jun-09	22-Feb-13	1355	415	850	435	FITZROY RIVER	FITZROY RIVER	RECAPTURED SAME AREA	0	YES
T56827	BARRAMUNDI	DERM	COMMERCIAL	01-Oct-09	22-Feb-13	1240	568	950	382	NANKIN CREEK	FITZROY RIVER	FROM CREEK TO RIVER		YES
U87861	BARRAMUNDI	GRIFFITHS C	MURPHY P	22-Sep-11	22-Feb-13	519	530	615	85	FITZROY RIVER	FITZROY RIVER	RECAPTURED SAME AREA	0	YES
												DOWN RIVER THROUGH HARBOUR		
V02583	BARRAMUNDI	PLATTEN J	MITCHELL J	20-Feb-12	23-Feb-13	369	970	970	0	PIKES CROSSING	CALLIOPE RIVER	UP RIVER	55	NO
U61409	BARRAMUNDI	HINTON B	HOGAN A	22-Nov-11	23-Feb-13	459	585	680	95	FITZROY RIVER	FITZROY RIVER	RECAPTURED SAME AREA	0	YES
U17178	BARRAMUNDI	GRANT G	UNKNOWN	10-Oct-11	25-Feb-13	504	540			CALLIOPE RIVER	UNKNOWN	INSUFFICIENT DATA		YES
												FROM LAGOON DOWN RIVER SOUTH THROUGH NARROWS AND HARBOUR		
U57267	BARRAMUNDI	HAIGH E	HANSEN M	10-Apr-10	25-Feb-13	1052	260	570	310	GAVIAL CREEK	BOYNE RIVER	UP RIVER	135	NO
V01155	BARRAMUNDI	LILL S	COMMERCIAL	23-Sep-12	27-Mar-13	185	755	790	35	FITZROY RIVER	FITZROY RIVER	DOWN RIVER OVER BARRAGE		YES
U29508	BARRAMUNDI	MURPHY P	THOMPSON E	31-Mar-10	28-Feb-13	1065	230	540	310	MOORES CREEK	FITZROY RIVER	DOWN RIVER	18	NO
U74496	BARRAMUNDI	SHAW R	THOMPSON E	16-Oct-11	28-Feb-13	501	480	515	35	FITZROY RIVER	FITZROY RIVER	UP RIVER	17	NO
TOTAL RECAPTURES FEBRUARY						113								

RECAPTURES IN MARCH
















R14482	BARRAMUNDI	WALE N	GRUNSKA P	24-Mar-06	01-Mar-13	2534	780	1050	270	LAKE CALLEMONDAH	BURNETT RIVER	OVER WEIR SOUTH ALONG COAST	175	YES
T13737	BARRAMUNDI	CFSG	COMMERCIAL	10-Nov-07	04-Mar-13	1941		900		LAKE THERESA	UNKNOWN	AT LEAST FROM LAKE TO ESTUARY	750	YES
U86190	BARRAMUNDI	BRETT C	RICHARDSON D	05-Nov-11	05-Mar-13	486	490	570	80	FITZROY RIVER	HASTINGS DEERING	UP CREEK	12	NO
U49859	BARRAMUNDI	POWELL M	CURRY D	07-Nov-10	06-Mar-13	850	305	640	335	12 MILE CREEK	GAVIAL CREEK	DOWN CREEK UP RIVER UP CREEK	95	YES
T32962	BARRAMUNDI	GRANT G	POPE T	10-Aug-10	07-Mar-13	940	390	660	270	CALLIOPE RIVER	CALLIOPE RIVER	DOWN RIVER	16	YES
U44311	BARRAMUNDI	POWELL D	PLATTEN J	29-Jan-11	07-Mar-13	768	435	575	140	RAGLAN CREEK	CALLIOPE RIVER	DOWN CREEK SOUTH THROUGH NARROWS UP RIVER	110	NO
V08518	BARRAMUNDI	THOMPSON E	THOMPSON E	21-Dec-12	09-Mar-13	78	790	815	25	FITZROY RIVER	FITZROY RIVER	UP RIVER	11	NO
P54691	BARRAMUNDI	HEYMER L	GILLIS C	08-Jan-10	09-Mar-13	1156	340	700	360	AUCKLAND CREEK	AUCKLAND CREEK	RECAPTURED SAME AREA	0	YES
V08649	BARRAMUNDI	GRIFFITHS C	PIERCE W	07-Sep-12	11-Mar-13	185	700	710	10	CASUARINA CREEK	FITZROY RIVER	UP RIVER	35	YES
U20004	BARRAMUNDI	POWELL M	COMMERCIAL	15-Feb-10	12-Mar-13	1121	280	820	540	MOORES CREEK	FITZROY RIVER	DOWN RIVER	26	YES
U86065	BARRAMUNDI	DWYER J	COMMERCIAL	22-Apr-12	12-Mar-13	324	580	630	50	FITZROY RIVER	FITZROY RIVER	DOWN RIVER OVER BARRAGE	36	YES
V18689	BARRAMUNDI	VESEL T	RYAN H	09-Dec-12	12-Mar-13	93	600	630	30	PIKES CROSSING	BOYNE RIVER	DOWN RIVER	7	YES
U88573	BARRAMUNDI	NO TAG DATA	COMMERCIAL		12-Mar-13			820			FITZROY RIVER	INSUFFICIENT DATA		YES
V03201	BARRAMUNDI	ELECTROFISHER	READ Z	13-Dec-11	14-Mar-13	457	436			BOYNE RIVER	BOYNE RIVER	DOWN RIVER	8	NO
T97750	BARRAMUNDI	STONELEY P	COMMERCIAL	03-Jan-10	14-Mar-13	1166	270	750	480	12 MILE CREEK	FITZROY RIVER	DOWN CREEK UP RIVER		YES
V08425	BARRAMUNDI	LAUGA G	COMMERCIAL	20-Oct-12	14-Mar-13	145	760	770	10	FITZROY RIVER	FITZROY RIVER	DOWN RIVER		YES
R07542	BARRAMUNDI	LILL S	COMMERCIAL	16-Sep-12	14-Mar-13	179	740	800	60	FITZROY RIVER	FITZROY RIVER	DOWN RIVER OVER BARRAGE		YES
U88577	BARRAMUNDI	BRETT C	PIERCE B	22-Oct-11	15-Mar-13	510	490	640	150	FITZROY RIVER	FITZROY RIVER	DOWN RIVER	25	YES
U48697	BARRAMUNDI	STANFIELD J	ARGOW K	09-Oct-11	15-Mar-13	523	464	590	126	FITZROY RIVER	SERPENTINE CREEK	DOWN RIVER UP CREEK	35	YES
T56368	BARRAMUNDI	POWELL D	POWELL M	24-Jul-09	15-Mar-13	1330	250	720	470	FITZROY RIVER	FITZROY RIVER	RECAPTURED SAME AREA	0	YES
V21731	BARRAMUNDI	POWELL M	POWELL M	15-Mar-13	15-Mar-13	0	525	525	0	FITZROY RIVER	FITZROY RIVER	RECAPTURED SAME AREA	0	NO
U80109	BARRAMUNDI	NO TAG DATA	WILLIAMS G		15-Mar-13			830			LAKE MARY	INSUFFICIENT DATA		NO
V08734	BARRAMUNDI	HARDING J	THOMPSON E	07-Sep-12	16-Mar-13	190	540	570	30	FITZROY RIVER	FITZROY RIVER	RECAPTURED SAME AREA	0	NO
V21724	BARRAMUNDI	POWELL M	THOMPSON E	15-Mar-13	16-Mar-13	1	535	535	0	FITZROY RIVER	FITZROY RIVER	RECAPTURED SAME AREA	0	NO
U62707	BARRAMUNDI	JOHNSON S	THOMPSON E	23-Sep-11	16-Mar-13	540	545	650	105	FITZROY RIVER	FITZROY RIVER	UP RIVER	3	NO
U82350	BARRAMUNDI	POWELL M	THOMPSON E	10-Mar-11	16-Mar-13	737	425	535	110	MOORES CREEK	FITZROY RIVER	DOWN RIVER	1	NO
V08131	BARRAMUNDI	POWELL D	VIZE P	14-Oct-12	16-Mar-13	153	670	700	30	FITZROY RIVER	FITZROY RIVER	DOWN RIVER OVER BARRAGE	6	YES
U50266	BARRAMUNDI	POWELL M	COMMERCIAL	25-Nov-10	19-Mar-13	845	340	800	460	MOORES CREEK	FITZROY RIVER	DOWN CREEK DOWN RIVER	5	YES
U67954	BARRAMUNDI	WILLCOX B	COMMERCIAL	19-Sep-11	19-Mar-13	547	455	610	155	FITZROY RIVER	FITZROY RIVER	DOWN RIVER	2	YES
U23200	BARRAMUNDI	POWELL M	KLUVER L	11-Feb-10	20-Mar-13	1133	345	730	385	MOORES CREEK	FITZROY RIVER	RECAPTURED SAME AREA	0	YES
U65523	BARRAMUNDI	POWELL M	DUDLEY B	05-Dec-10	20-Mar-13	836	400	680	280	MOORES CREEK	FITZROY RIVER	RECAPTURED SAME AREA	0	YES
U89258	BARRAMUNDI	POWELL M	HOGAN A	14-Nov-11	21-Mar-13	493	480	610	130	FITZROY RIVER	FITZROY RIVER	UP RIVER	1	YES
V04663	BARRAMUNDI	PATERSON R	PATERSON R	28-Mar-12	22-Mar-13	359	530	640	110	AUCKLAND CREEK	CALLIOPE RIVER	FROM CREEK TO RIVER	12	NO
U65917	BARRAMUNDI	SULLIVAN D	COLLINS R	25-Feb-12	23-Mar-13	392	485	600	115	CALLIOPE RIVER	CALLIOPE RIVER	DOWN RIVER	3	YES
U62712	BARRAMUNDI	JOHNSON S	HOGAN A	23-Sep-11	25-Mar-13	549	485	650	165	FITZROY RIVER	FITZROY RIVER	UP RIVER	4	YES
U83337	BARRAMUNDI	GODBAZ M	HOGAN A	03-Nov-11	25-Mar-13	508	510	660	150	MOORES CREEK	FITZROY RIVER	RECAPTURED SAME AREA	0	YES
U77045	BARRAMUNDI	VAN DER HEUVEL T	HOGAN A	22-Oct-11	25-Mar-13	520	560	610	50	FITZROY RIVER	FITZROY RIVER	UP RIVER	21	YES

R76166	BARRAMUNDI	GODBAZ M	COMMERCIAL	03-Nov-10	26-Mar-13	874	330	780	450	WOOLWASH LAGOON	FITZROY RIVER	FROM LAGOON TO RIVER	10	YES
T72635	BARRAMUNDI	POWELL D	COMMERCIAL	14-Apr-09	26-Mar-13	1442	410	880	470	FROGMORE LAGOON	FITZROY RIVER	FROM LAGOON TO RIVER	10	YES
U82279	BARRAMUNDI	POWELL M	HOGAN A	15-Mar-11	26-Mar-13	742	470	610	140	MOORES CREEK	FITZROY RIVER	RECAPTURED SAME AREA	0	NO
U27305	BARRAMUNDI	BRAGG L	HOGAN A	01-Aug-10	26-Mar-13	968	455	820	365	FITZROY RIVER	FITZROY RIVER	RECAPTURED SAME AREA	0	YES
U89382	BARRAMUNDI	POWELL M	HOGAN A	01-Dec-11	26-Mar-13	481	500	610	110	FITZROY RIVER	FITZROY RIVER	UP RIVER	1	YES
V06498	BARRAMUNDI	POULTON J	BURNHAM R	14-Oct-12	28-Mar-13	165	780	850	70	FITZROY RIVER	FITZROY RIVER	DOWN RIVER OVER BARRAGE	24	YES
U67438	BARRAMUNDI	PATERSON R	COMMERCIAL	28-Jan-11	28-Mar-13	790	470	760	290	CALLIOPE RIVER	CALLIOPE RIVER	RECAPTURED SAME AREA	0	YES
U67476	BARRAMUNDI	PATERSON R	COMMERCIAL	08-Apr-11	28-Mar-13	720	640	700	60	CALLIOPE RIVER	CALLIOPE RIVER	RECAPTURED SAME AREA	0	YES
U81552	BARRAMUNDI	PATERSON R	COMMERCIAL	08-Feb-12	28-Mar-13	414	520	650	130	CALLIOPE RIVER	CALLIOPE RIVER	RECAPTURED SAME AREA	0	YES
U81599	BARRAMUNDI	PATERSON R	COMMERCIAL	01-Nov-11	28-Mar-13	513	520	805	285	CALLIOPE RIVER	CALLIOPE RIVER	RECAPTURED SAME AREA	0	YES
U83341	BARRAMUNDI	GODBAZ A	RICHARDSON D	27-Sep-11	29-Mar-13	549	500	630	130	FITZROY RIVER	WOOLWASH LAGOON	DOWN RIVER UP CREEK TO LAGOON	13	YES
U63521	BARRAMUNDI	PICKELS R	BREUER C	26-Apr-11	29-Mar-13	703	505	630	125	BOYNE RIVER	BOYNE RIVER	INSUFFICIENT DATA		NO
U22741	BARRAMUNDI	JENKINS R	RICHARDSON D	27-Nov-11	29-Mar-13	488	420	750	330	WOOLWASH LAGOON	WOOLWASH LAGOON	RECAPTURED SAME AREA	0	YES
U44550	BARRAMUNDI	OLIVE C	BREUER K	23-Feb-11	29-Mar-13	765	440	665	225	PIKES CROSSING	BOYNE RIVER	INSUFFICIENT DATA		NO
V09122	BARRAMUNDI	WILLCOX B	KIME W	08-Oct-12	30-Mar-13	173	530	560	30	FITZROY RIVER	FITZROY RIVER	RECAPTURED SAME AREA	0	NO
U89864	BARRAMUNDI	WILLCOX A	RICHARDSON D	25-Apr-12	30-Mar-13	339	560	670	110	FITZROY RIVER	WOOLWASH LAGOON	UP CREEK TO LAGOON	10	YES
U68622	BARRAMUNDI	STONELEY P	WOODHAM M	23-Feb-11	31-Mar-13	767	515	580	65	12 MILE CREEK	BOYNE RIVER	DOWN CREEK SOUTH THROUGH NARROWS AND HARBOUR UP RIVER	120	YES
U70268	BARRAMUNDI	STONELEY P	WILLCOX B	20-Oct-11	31-Mar-13	528	530	605	75	YELLOW PATCH	FITZROY RIVER	WEST ALONG ISLAND UP RIVER	60	NO
TOTAL RECAPTURES MARCH						53								

RECAPTURES IN APRIL

U93064	BARRAMUNDI	LILL S	COMMERCIAL	26-May-12	01-Apr-13	310	640	690	50	FITZROY RIVER	UNKNOWN	INSUFFICIENT DATA		YES
U52054	BARRAMUNDI	POWELL D	KURCHAT D	06-Feb-11	02-Apr-13	786	340	560	220	MUNDURAN CREEK	TURTLE STREET	DOWN CREEK NORTH AROUND ISLAND	72	NO
U66626	BARRAMUNDI	LILL S	HOY J	19-Jun-11	02-Apr-13	653	440	645	205	GAVIAL CREEK	FITZROY RIVER	UP RIVER	3	NO
U92124	BARRAMUNDI	POWELL D	POWELL M	07-Sep-12	03-Apr-13	208	635	695	60	FITZROY RIVER	FITZROY RIVER	RECAPTURED SAME AREA	0	NO
U20087	BARRAMUNDI	LILL S	HOGAN A	05-Nov-10	04-Apr-13	881	500	780	280	WOOLWASH LAGOON	FITZROY RIVER	FROM LAGOON TO RIVER	12	YES
U53448	BARRAMUNDI	CREAGH D	HUGHES C	15-Nov-11	04-Apr-13	506	960	1000	40	BOYNE RIVER	SUSAN RIVER	DOWN RIVER SOUTH ALONG COAST UP RIVER	285	NO
V05500	BARRAMUNDI	POWELL M	THORNE R	29-Jun-12	04-Apr-13	279	500	550	50	FISHING CREEK	FISHING CREEK	RECAPTURED SAME AREA	0	NO
V22329	BARRAMUNDI	WILLCOX B	CARLILL L	31-Mar-13	05-Apr-13	5	580	610	30	FITZROY RIVER	FITZROY RIVER	DOWN RIVER	4	YES
V22735	BARRAMUNDI	THOMPSON E	WILSON N	07-Mar-13	05-Apr-13	29	560	600	40	GAVIAL CREEK	WOOLWASH LAGOON	UP LAGOON	1	NO
V23917	BARRAMUNDI	OSBORNE A	MINOR R	31-Mar-13	06-Apr-13	6	770	760	-10	CASUARINA CREEK	FITZROY RIVER	DOWN CREEK	4	YES
U61407	BARRAMUNDI	HINTON B	BOSEL J	22-Nov-11	07-Apr-13	502	575	640	65	FITZROY RIVER	FITZROY RIVER	UP RIVER	1	YES
V02908	BARRAMUNDI	ELECTROFISHER	COMMERCIAL	13-Dec-11	09-Apr-13	483	500	640	140	BOYNE RIVER	RODDS HARBOUR	DOWN RIVER SOUTH ALONG COAST	58	YES
V03336	BARRAMUNDI	ELECTROFISHER	PATERSON R	14-Dec-11	11-Apr-13	484	515	580	65	BOYNE RIVER	MANN'S WEIR	RECAPTURED SAME AREA	0	NO
V23914	BARRAMUNDI	OSBORNE A	PASCOE L	31-Mar-13	14-Apr-13	14	580	590	10	CASUARINA CREEK	CASUARINA CREEK	RECAPTURED SAME AREA	0	NO
U25887	BARRAMUNDI	POWELL D	DODD B	29-Jul-10	14-Apr-13	990	305	600	295	FITZROY RIVER	FITZROY RIVER	UP RIVER	6	YES
U67427	BARRAMUNDI	PATERSON R	PLATTEN J	30-Dec-10	16-Apr-13	838	810	1040	230	CALLIOPE RIVER	CALLIOPE RIVER	RECAPTURED SAME AREA	0	YES
V08311	BARRAMUNDI	JOHNSON C	SAWYNOK W	06-Sep-12	19-Apr-13	225	585	610	25	FITZROY RIVER	FITZROY RIVER	RECAPTURED SAME AREA	0	NO
U94455	BARRAMUNDI	CREAGH K	ANDERSON B	01-Sep-12	19-Apr-13	230	555	610	55	BOYNE RIVER	BOYNE RIVER	RECAPTURED SAME AREA	0	YES
R28197	BARRAMUNDI	GORMLEY C	MACLEAN Q	04-Jun-06	20-Apr-13	2512		1100		KEPPEL CREEK	OAKY CREEK	WEST AROUND ISLAND UP CREEK	38	NO
U84854	BARRAMUNDI	MULHALL M	KIME W	22-Sep-11	21-Apr-13	577	440	510	70	FITZROY RIVER	FITZROY RIVER	RECAPTURED SAME AREA	0	NO
U25854	BARRAMUNDI	POWELL D	ROGERS J	26-Jun-10	22-Apr-13	1031	305	595	290	FITZROY RIVER	FITZROY RIVER	RECAPTURED SAME AREA	0	YES
U13834	BARRAMUNDI	ROBSON N	ROTHERY A	23-Jan-10	23-Apr-13	1186	370	920	550	CALLIOPE RIVER	GLADSTONE HARBOUR	DOWN RIVER TO HARBOUR	20	YES
U65659	BARRAMUNDI	STUDHOLME A	REC FISHER	12-Feb-11	24-Apr-13	802	390	760	370	WOOLWASH LAGOON	FITZROY RIVER	FROM LAGOON TO RIVER	13	NO
V05853	BARRAMUNDI	PLATTEN J	CRAIKE N	17-May-12	26-Apr-13	344	600	617	17	BENARABY	BOYNE RIVER	UP RIVER	6	NO
U61739	BARRAMUNDI	MURPHY P	DODD B	22-Mar-11	26-Apr-13	766	520	610	90	MOORES CREEK	FITZROY RIVER	RECAPTURED SAME AREA	0	YES
U53439	BARRAMUNDI	CREAGH K	POWER D	08-Nov-11	28-Apr-13	537	1070	1110	40	BOYNE RIVER	BOYNE RIVER	UP RIVER	4	NO
V21889	BARRAMUNDI	VESEL T	PROFKE J	26-Dec-12	30-Apr-13	125	900	920	20	PIKES CROSSING	BOYNE RIVER	DOWN RIVER	20	YES
TOTAL RECAPTURES APRIL						27								

FISH RESCUED FROM FROM FROGMORE LAGOON IN 2009 AND RELEASED INTO THE FITZROY RIVER ABOVE THE BARRAGE

	FISH STOCKED IN LAKE THERESA AT CLERMONT IN 2007
	LAKE AWOONGA FISH RECAPTURED BELOW DAM
	BOYNE RIVER FISH RECAPTURED OUTSIDE RIVER
	LAGOON FISH RECAPTURED BACK IN RIVER OR ELSEWHERE
	FISH STOCKED IN HEDLOW CREEK
	ROCKY BARRA BOUNTY FISH
	12 MILE FISH RECAPTURED ELSEWHERE
	CALLIOPE RIVER FISH RECAPTURED OUTSIDE RIVER
	LAKE MONDURAN FISH RECAPTURED BELOW DAM
	CORIO BAY RECAPTURED ELSEWHERE
	FITZROY RIVER RECAPTURED ELSEWHERE
	FITZROY FRESH RECAPTURED BELOW BARRAGE
	LAKE CALLEMONDAH RECAPTURED ELSEWHERE
	FITZROY RIVER TO FRESH LAGOONS
	OTHER MOVEMENTS