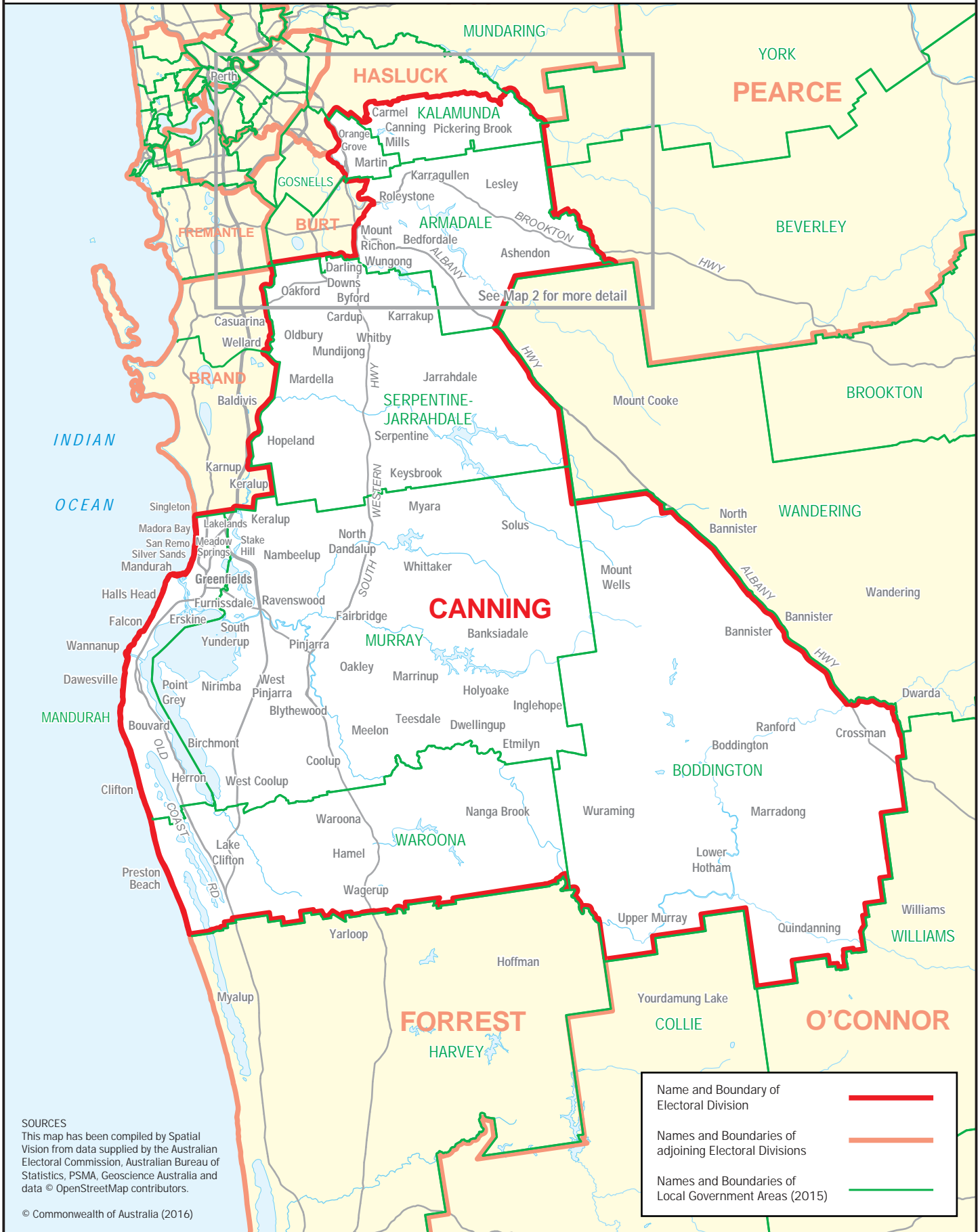
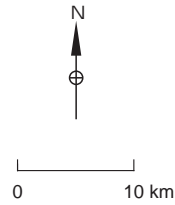




January 2016
**MAP OF THE FEDERAL
 ELECTORAL DIVISION OF**

CANNING Map 1 of 2



SOURCES
 This map has been compiled by Spatial Vision from data supplied by the Australian Electoral Commission, Australian Bureau of Statistics, PSMA, Geoscience Australia and data © OpenStreetMap contributors.

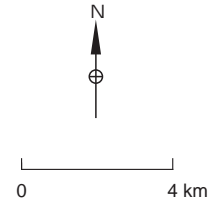
© Commonwealth of Australia (2016)

Name and Boundary of Electoral Division	
Names and Boundaries of adjoining Electoral Divisions	
Names and Boundaries of Local Government Areas (2015)	



January 2016
 MAP OF THE FEDERAL
 ELECTORAL DIVISION OF

CANNING Map 2 of 2



SOURCES
 This map has been compiled by Spatial Vision from data supplied by the Australian Electoral Commission, Australian Bureau of Statistics, PSMA, Geoscience Australia and data © OpenStreetMap contributors.

© Commonwealth of Australia (2016)

Name and Boundary of Electoral Division	
Names and Boundaries of adjoining Electoral Divisions	
Names and Boundaries of Local Government Areas (2015)	

