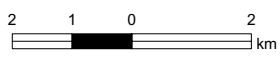
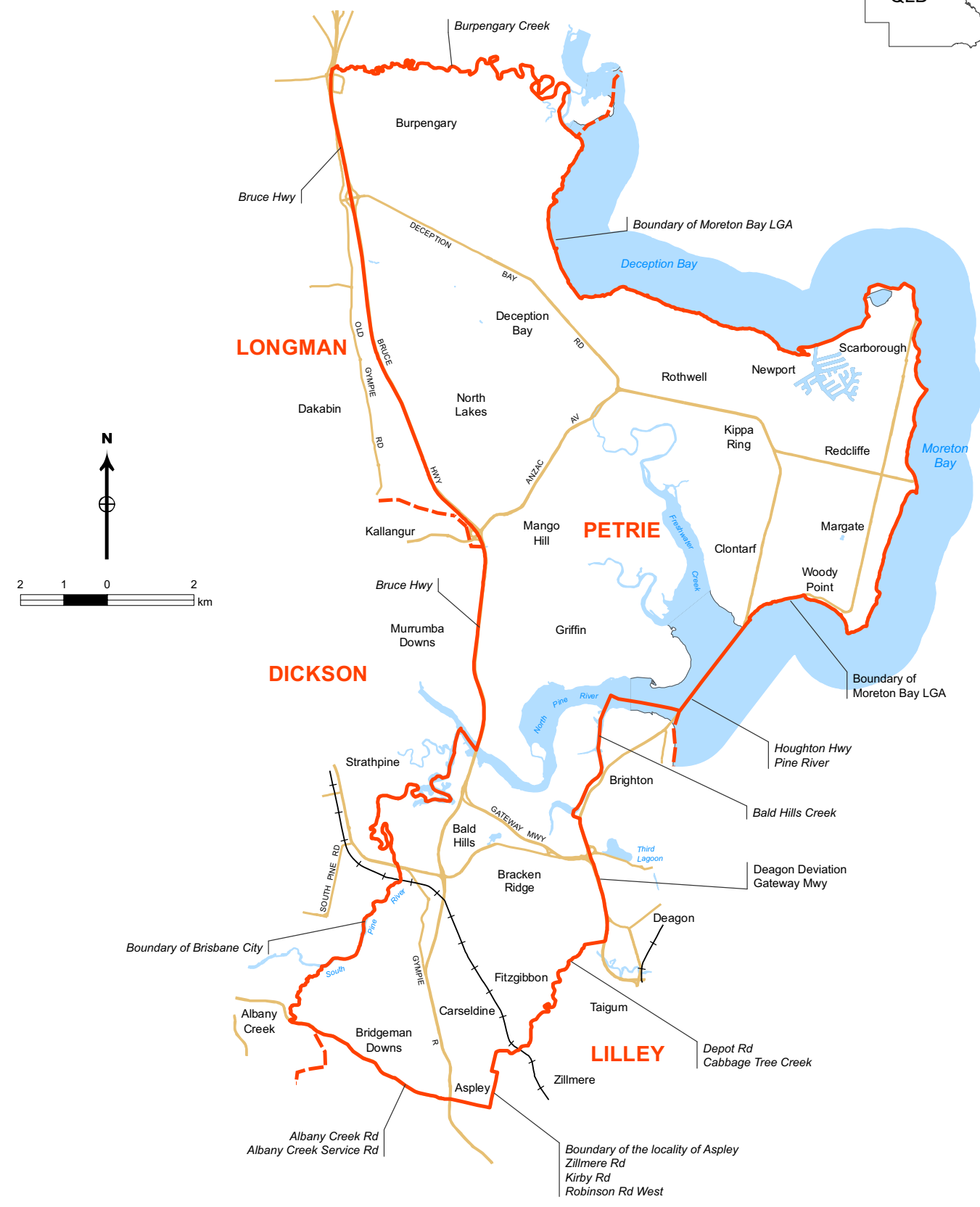




Commonwealth Electoral Division of **PETRIE**

Boundary gazetted 15 December 2009



Divisional boundary 
 Adjoining boundary 
 Size of division 152 km²

Note:
 Local Government Area descriptions are current 2006.
 Federal electoral boundaries follow the
 centre of features unless otherwise advised.

 **AEC**
 Australian Electoral Commission
www.aec.gov.au | 13 23 26

This map has been compiled by Terranean Mapping Technologies from data supplied by the Australian Electoral Commission, and Pitney Bowes Business Insight 2009, under licence from PSMA Australia Ltd. © Pitney Bowes Software Pty Ltd, 2009. © Commonwealth of Australia 2010

QLD-PETRIE-2010v2